


Sir Gaerfyrddin - Archwiliad Manwerthu Canol Tref 2019

Carmarthenshire - Town Centre Retail Audit 2019



Cyflwyniad

Introduction

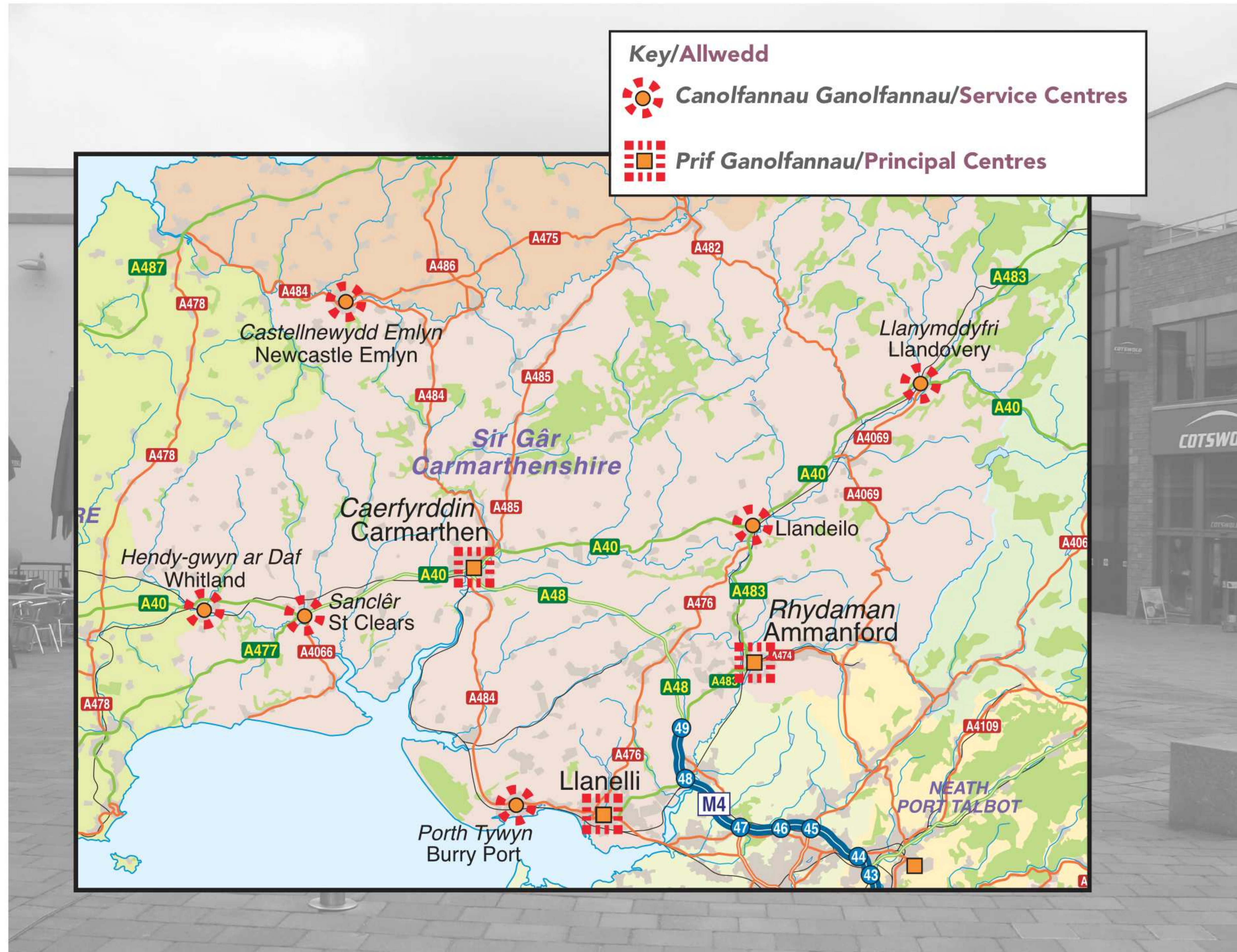



Cyflwyniad

Mae'r archwiliad manwerthu hwn yn darparu trosolwg o'r gweithgarwch masnachol yng Nghanolfannau Manwerthu Sir Gaerfyrddin. Bydd yr archwiliad yn ystyried gweithgarwch o fewn Prif Ganolfannau Caerfyrddin, Llanelli a Rhydaman/Cross Hands yn bennaf, ond bydd hefyd yn archwilio gweithgarwch yng Nghanol y Trefi (Canolfannau Gwasanaeth) a nodir ym mholisi RT1 – Hierarchaeth Manwerthu yng Nghynllun Datblygu Lleol (CDLI) Sir Gaerfyrddin.

Introduction

This retail audit seeks to provide an overview of the commercial activity within Carmarthenshire's Retail Centres. The audit will consider activity primarily within the Principal Centres of Carmarthen, Llanelli and Ammanford/Cross Hands, but will also examine activity within the Town Centres (Service Centres) as set out within policy RT1 – Retail Hierarchy of the adopted Carmarthenshire Local Development Plan (LDP).





Diben yr Archwiliad - Methodoleg

Purpose of Audit - Methodology

Diben yr Archwiliad

Bydd yr archwiliad yn cyflwyno gwybodaeth am lefel a gwasgariad gweithgarwch manwerthu a gweithgarwch arall o fewn y priod ganolfannau gydag ailadroddiadau yn y dyfodol yn ystyried newidiadau defnydd gyda golwg ar sefydlu unrhyw batrymau a thueddiadau. Bydd canlyniadau'r archwiliadau hyn yn cael eu defnyddio i oleuo'r broses o fonitro a gweithredu'r CDLI a llywio adolygiadau a mentrau polisi yn y dyfodol.

Bydd canlyniadau'n cael eu defnyddio hefyd fel sail i fentrau adfywio ac adnewyddu canol trefi yn ogystal â darparu tystiolaeth i ategu strategaethau ac uwchgynlluniau yn y dyfodol yn ôl yr hyn sy'n briodol.

Purpose of the Audit

This audit will present information on the level and spread of retail and non retail activity within the respective centres. Future iterations will consider changes of use with a view to establishing any patterns and trends. The outcomes of these audits will be used to inform the monitoring and implementation of the LDP and guide future reviews and policy initiatives.

Results will also be utilised to inform regeneration and town centre renewal initiatives as well as providing evidential support for future strategies and masterplans as and where appropriate.

Methodoleg

Caiff y canlyniadau eu crynhoi o arolygon ar y stryd a gaiff eu cynnal fel rhan o'r gofynion ar gyfer Adroddiad Monitro Blynyddol (AMB) y CDLI. Dim ond gweithgarwch ar y llawr gwaelod y bydd yr arolwg yn ei ystyried gyda gweithgarwch yn cael ei fesur trwy ffryntiadau yn hytrach nag arwyneb llawr. Mae'r ardaloedd sydd wedi'u cynnwys yn yr archwiliad hwn yn gyson â'r rhai a ddiffinnir yn y CDLI ac mae'r arolwg yn ymwneud â Phrif Ganolfannau (Ardaloedd Twf) a Chanol Trefi (Canolfannau Gwasanaeth).

Cydnabyddir mai 'ciplun mewn amser' yw'r archwiliad gyda natur meddiannaeth ac adeiladau gwag yn newid yn aml. Felly dylid cymryd gofal wrth ddefnyddio canlyniadau'r archwiliad gyda'i ganlyniadau'n cael eu dilysu'n briodol.


Methodology

The results are compiled from annual on street surveys undertaken during the month of March as part of the requirements for the LDP Annual Monitoring Report (AMR). The survey only considers activity at a ground floor level with activity measured through frontages as opposed to floorspace. The areas contained within this audit are consistent with those as defined within the LDP and relates to the Principal Centres (Growth Areas) and Town Centres (Service Centres).

It is recognised that the audit constitutes a 'snapshot in time' with the nature of occupancy and vacancy often frequently changing. Care should therefore be taken in utilising the outcomes of the audit with its outcomes validated accordingly.

Prif Ganolfannau

Principal Centres



Sylwebaeth ar y CDLI

Prif Ganolfannau yn hierarchaeth manwerthu'r CDLI sy'n cynrychioli'r haen uchaf sy'n adlewyrchu arwyddocâd y priod ganol tref a safle'r anheddiad o fewn Ardal Twf dynodedig (Polisi SP3) yn y CDLI. Mae'r aneddiadau canlynol wedi'u hadnabod o fewn yr Hierarchaeth Manwerthu (Polisi RT1) fel Prif Ganolfannau:

- Caerfyrddin
- Llanelli
- Rhydaman

Fel gyda phob Prif Ganolfan mae'r darpariaethau o ran polisi cynllunio'n cynnwys Prif Ffryntiad Manwerthu (Polisi RT2) sy'n ceisio diogelu ffryntiadau manwerthu (A1) presennol.

Mae'r ardaloedd hynny yng nghanol y dref a nodwyd fel Ffryntiad Adwerthu Eilaidd (Polisi RT3) yn adlewyrchu amcan y CDLI o ran taro cydbwysedd rhwng amddiffyn y cymeriad manwerthu cyffredinol a darparu ar gyfer amrywiaeth o ddefnyddiau. Wrth wneud hynny mae'n gosod cyfyngiadau o ran newidiadau defnydd gyda'r nod o gynnal y cymeriad manwerthu.

Mae'r dynodiad fel 'canol tref' yn adlewyrchu'r ardal fasnachol ehangach lle gallai'r amrywiaeth o weithgareddau fod o fudd i ffyniant a hyfywedd cyffredinol.

LDP Commentary

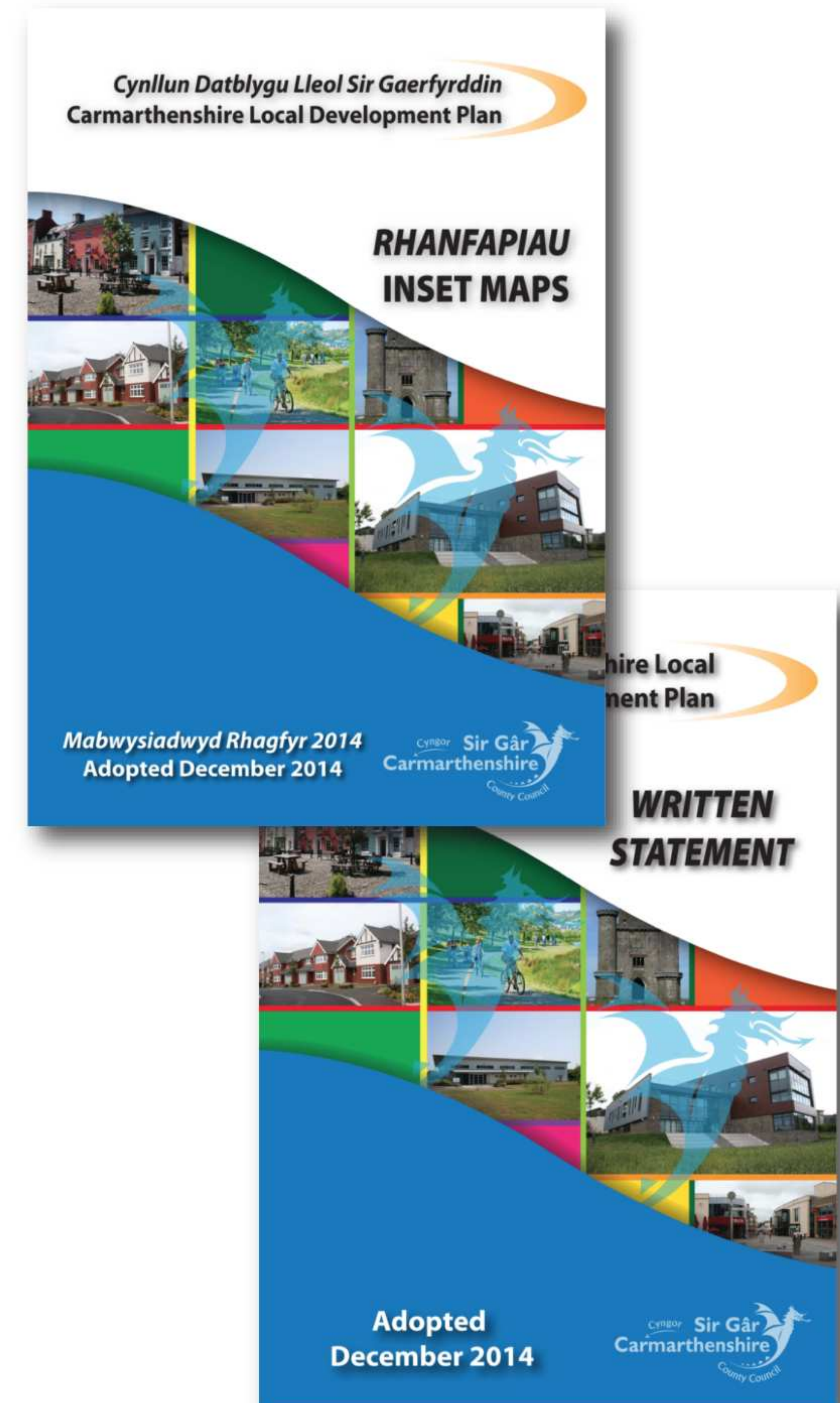
Principal Centres within the LDP's retail hierarchy represent the highest tier and reflects the significance of the respective town centre and the settlements position within a designated Growth Area (Policy SP3) with the LDP. The following settlements are identified within the Retail Hierarchy (Policy RT1) as Principal Centres:

- Carmarthen
- Llanelli
- Ammanford


As with all Principal Centres the planning policy provisions include a Primary Retail Frontage (Policy RT2) which seeks to safeguard existing retail (A1) frontage.

Those areas of the town centre identified as Secondary Retail Frontage (Policy RT3) reflect the objective of the LDP in striking a balance between protecting the overall retail character and providing for a diversity of uses. In so doing it places limitations of changes of use with the aim of maintaining the retail character.

The 'town centre' designation reflects the broader commercial area where the diversity of activities may benefit the overall vitality and viability.



Caerfyrddin Carmarthen



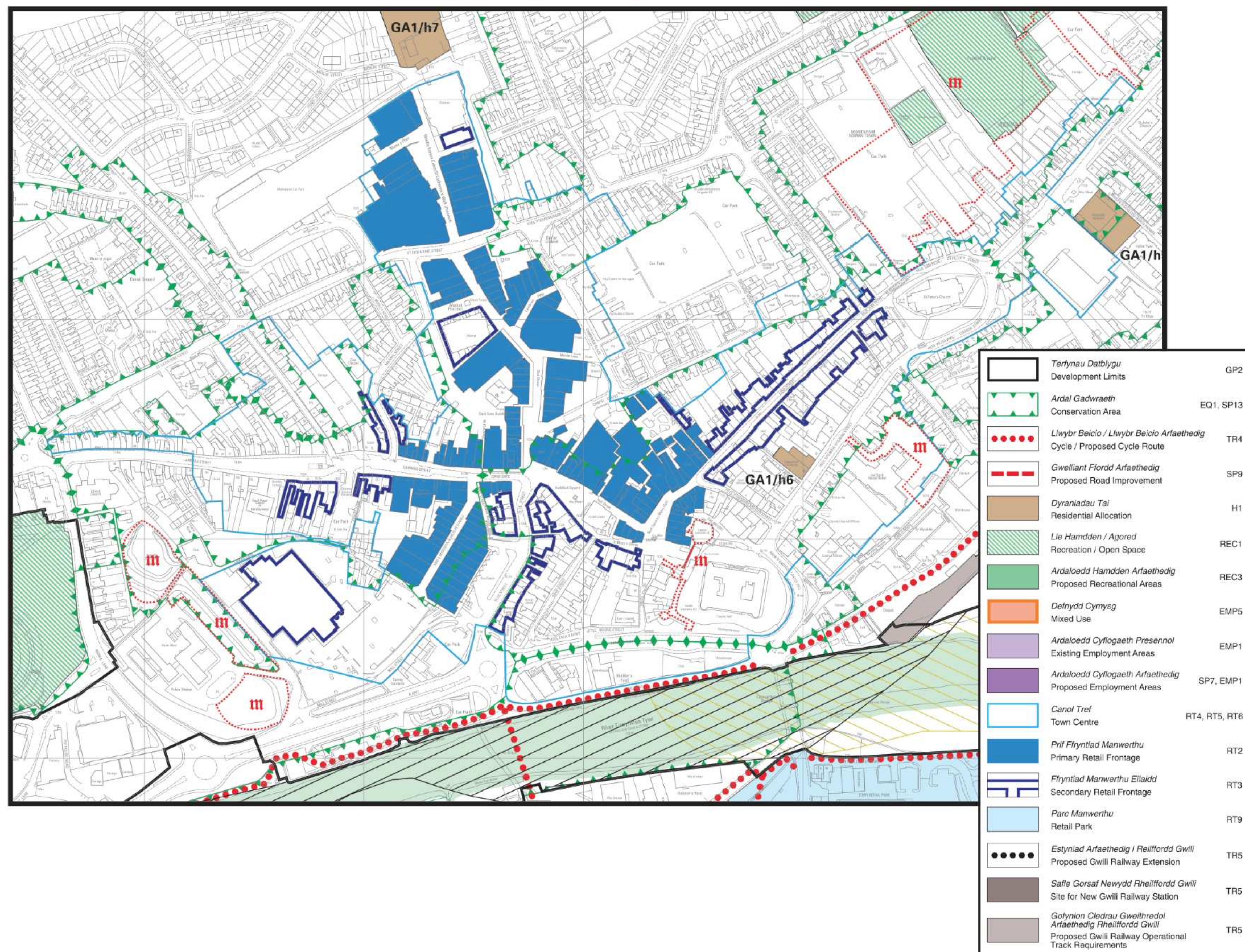
Cefndir


Mae gan Gaerfyrddin ganol tref sydd wedi hen ennill ei blwyf ac sy'n perfformio'n dda gydag arlwy fanwerthu gref. A hithau'n dref farchnad fawr, mae Caerfyrddin yn gwasanaethu ystod eang o gymunedau yn lleol ac yn y rhanbarth ehangach gan gynnig cymysgedd o enwau sydd i'w gweld ar y stryd fawr ledled Prydain a siopau manwerthu lleol ac arbenigol llai. Mae arlwy fanwerthu a masnachol y dref wedi cael ei gwella dros y blynyddoedd diwethaf trwy ddatblygiad Rhodfa'r Santes Catrin sydd yn nhermau manwerthu'n cael ei angori gan siop Debenhams ac yn nhermau hamdden fasnachol gan y sinema aml-sgrîn.

Background








Carmarthen has longstanding and well performing town centre with a strong retail offer. A large market town, Carmarthen serves a wide range of communities both locally and within the broader region offering a mix of national high street names with smaller local and niche retail stores. The retail and commercial offer of the town centre has been enhanced in recent years through the development of the St Catherine's Walk development which in retail terms, is anchored by a Debenhams store and commercial leisure by the multi screen cinema.

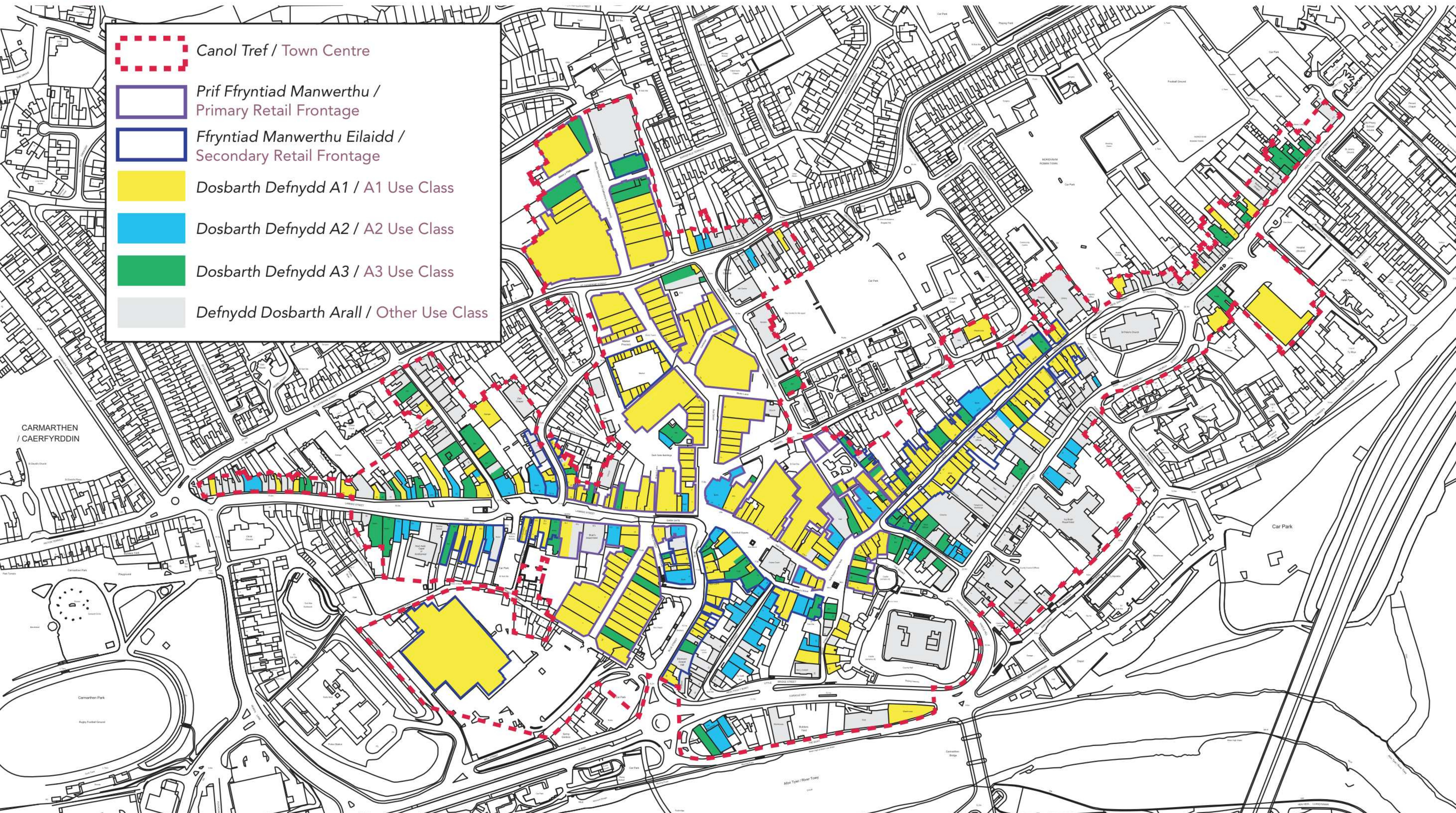
Canol Tref Caerfyrddin (GA1): CDLI Mabwysiedig - Detholiad Carmarthen Town Centre (GA1): Adopted LDP - Extract






Caerfyrddin: Dosbarth Defnydd Carmarthen: Use Class

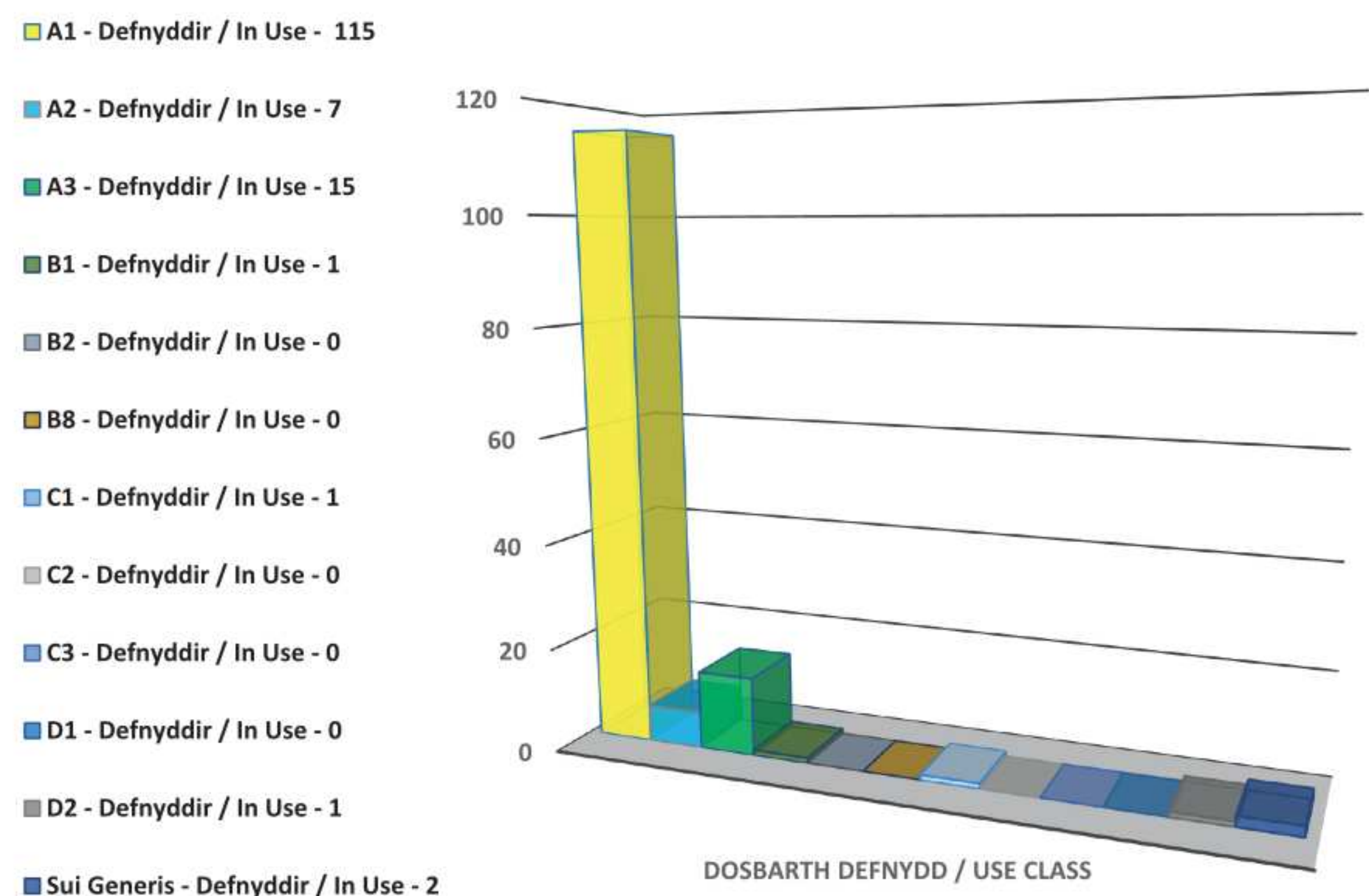
-  Canol Tref / Town Centre
-  Prif Ffryntiad Manwerthu / Primary Retail Frontage
-  Ffryntiad Manwerthu Eilaidd / Secondary Retail Frontage
-  Dosbarth Defnydd A1 / A1 Use Class
-  Dosbarth Defnydd A2 / A2 Use Class
-  Dosbarth Defnydd A3 / A3 Use Class
-  Defnydd Dosbarth Arall / Other Use Class



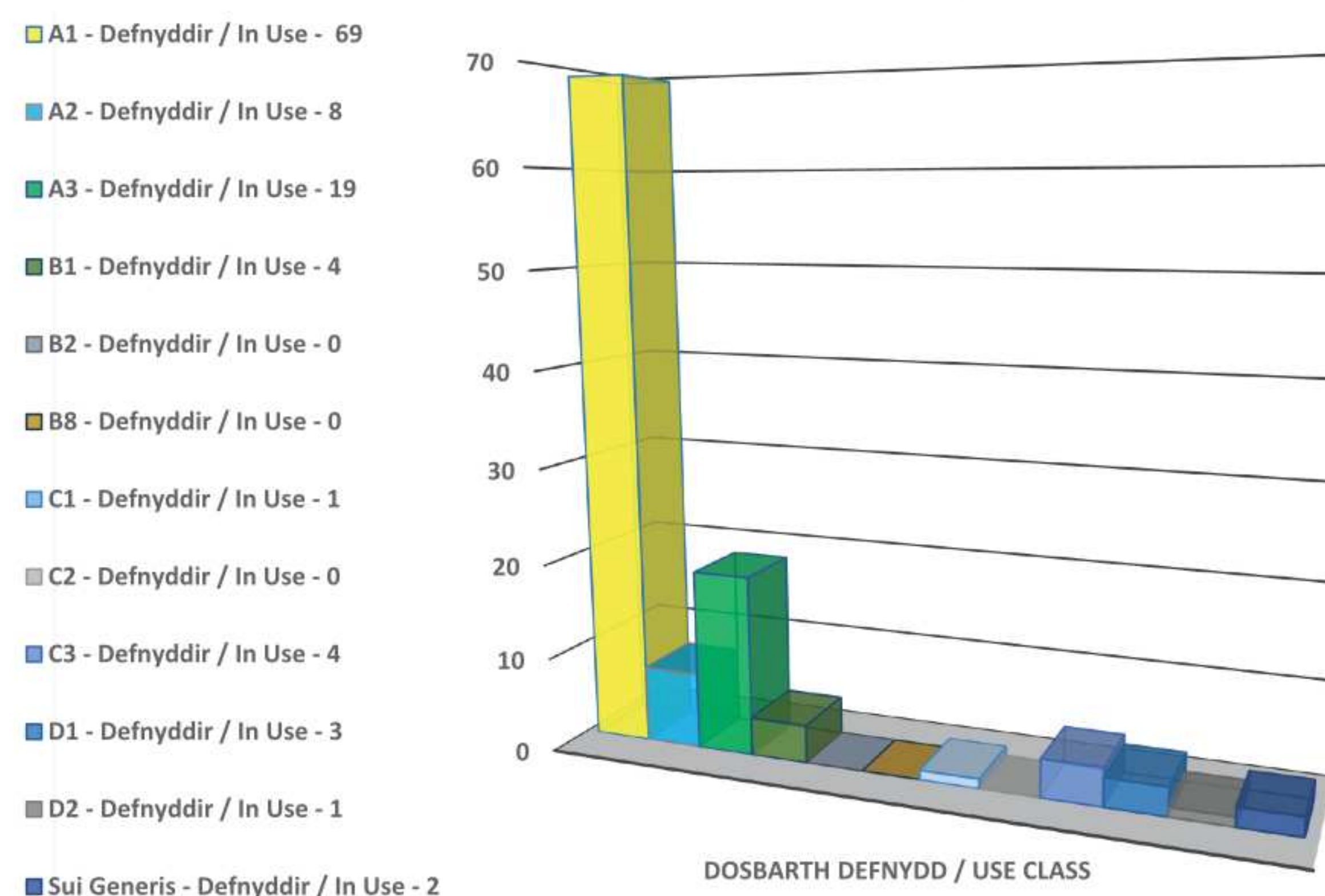


Caerfyrddin: Dosbarth Defnydd Carmarthen: Use Class

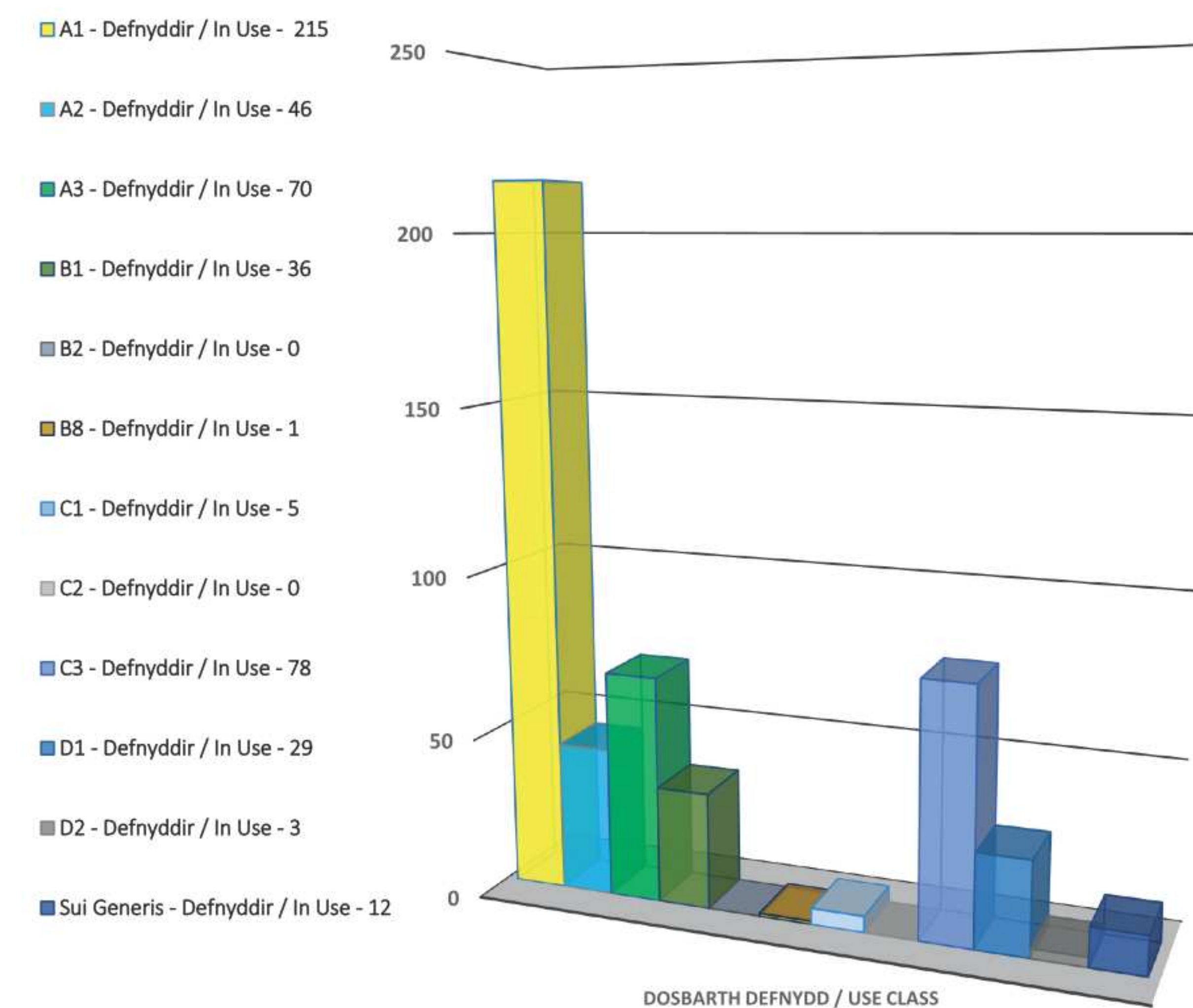
Prif Ffryntiad Manwerthu Caerfyrddin Carmarthen Primary Retail Frontage



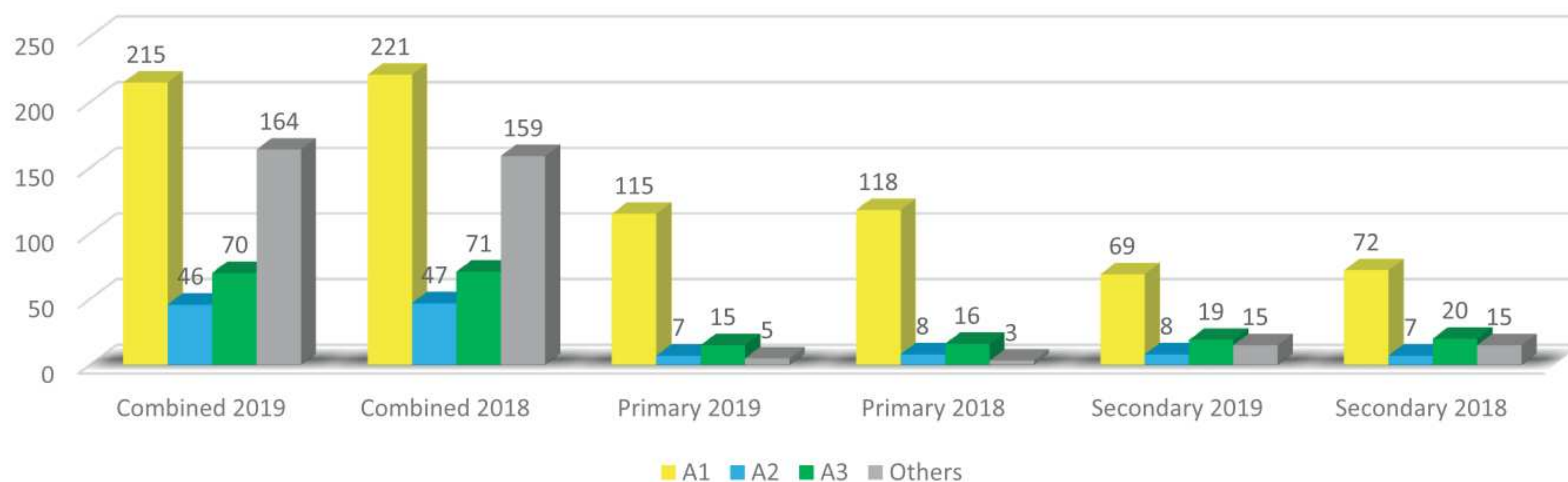
Ffryntiad Manwerthu Eilaidd Caerfyrddin Carmarthen Secondary Retail Frontage




Canol Tref Caerfyrddin (gan gynnwys Ffryntiad Manwerthu Prif ac Eilaidd) Carmarthen Town Centre (Including Primary and Secondary Retail Frontage)



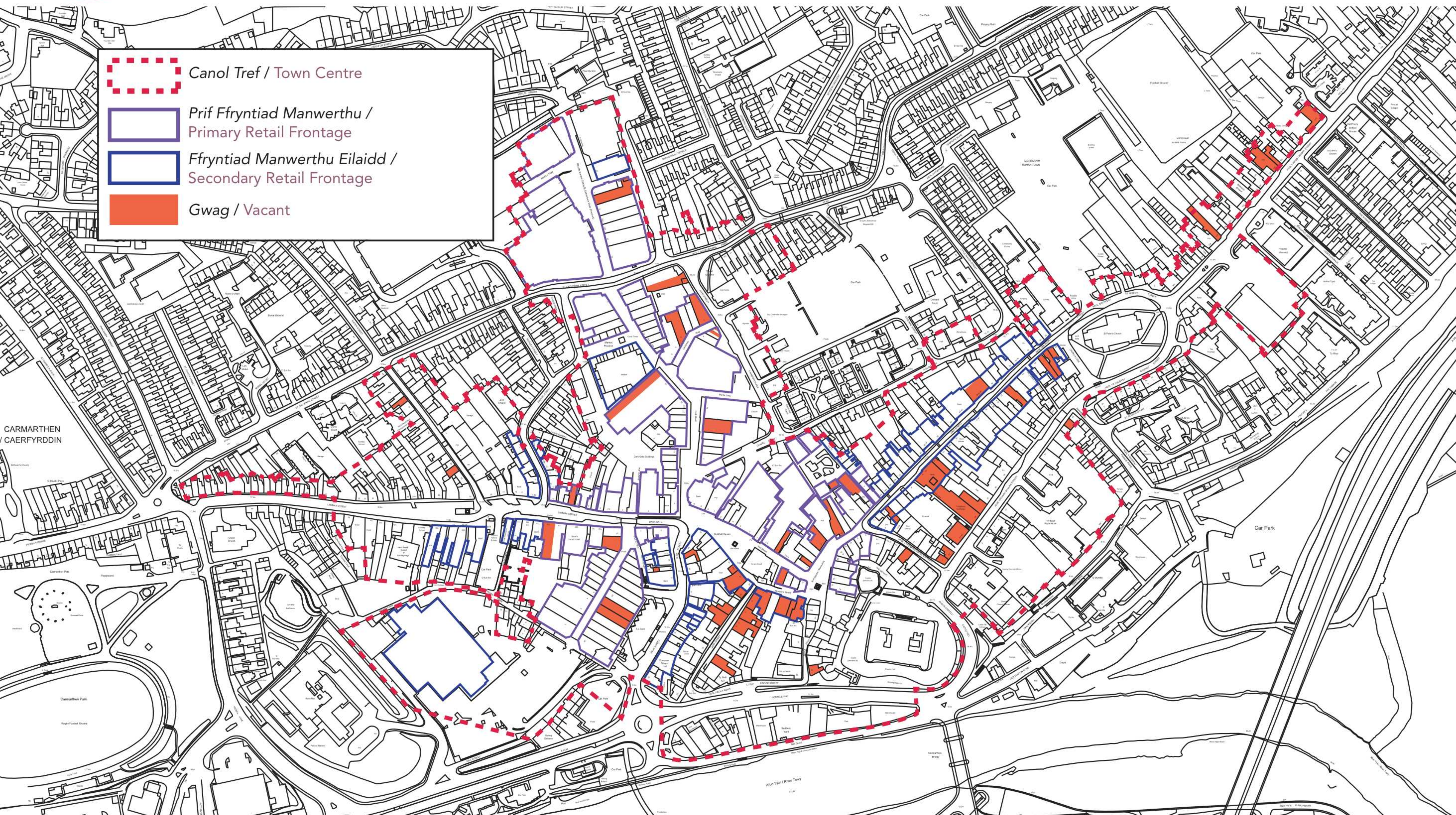
Caerfyrddin: Cymhariaeth (mewn defnydd) 2018/19 Carmarthen: 2018/19 In Use Comparison






Caerfyrddin: Unedau Gwag

Carmarthen: Vacant Units

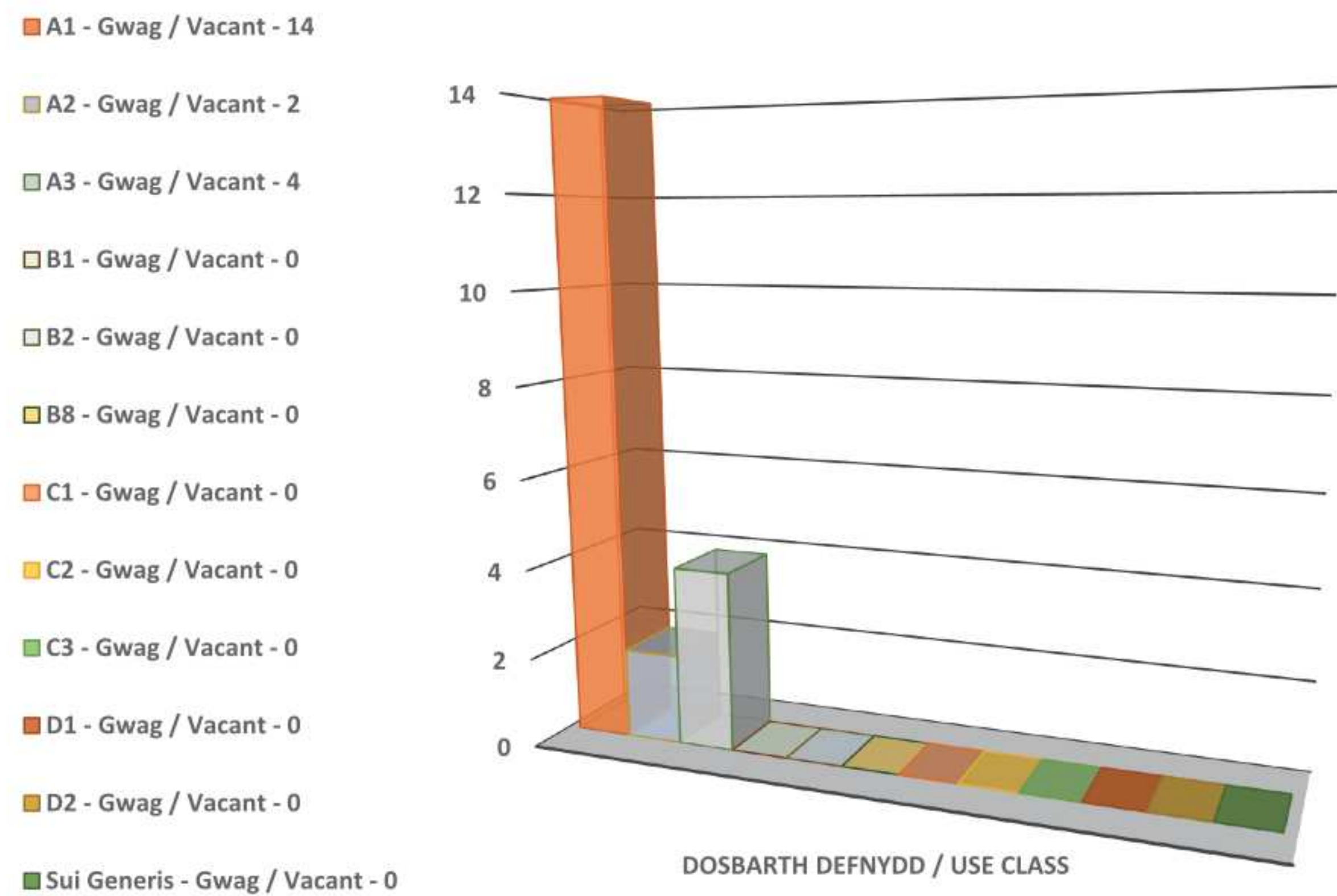


Caerfyrddin: Cyfraddau Llefydd Gwag fesul Dosbarth Defnydd

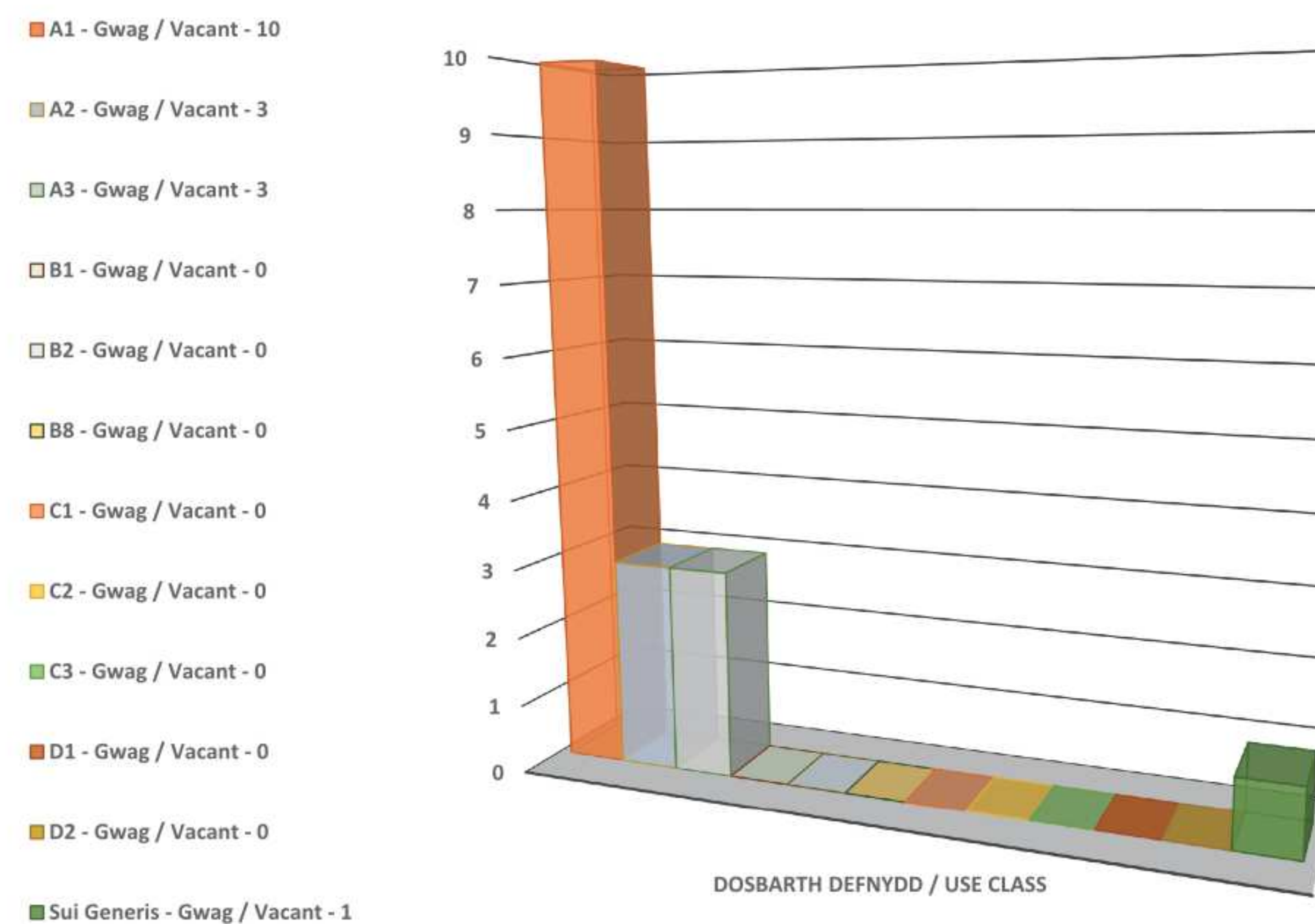
Carmarthen: Vacancy Rates by Use Class



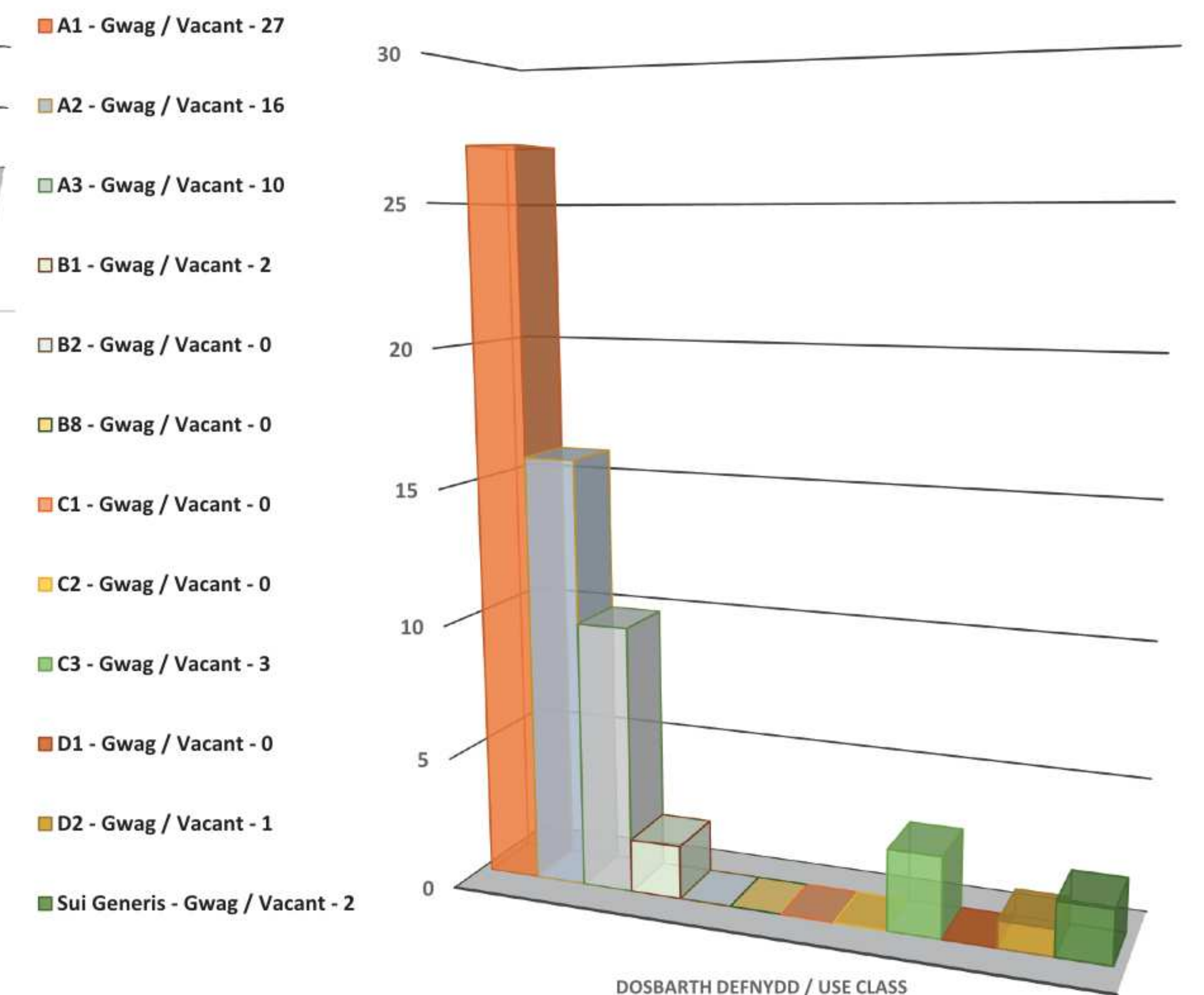
Prif Ffryntiad Manwerthu Caerfyrddin Carmarthen Primary Retail Frontage



Ffryntiad Manwerthu Eilaidd Caerfyrddin Carmarthen Secondary Retail Frontage

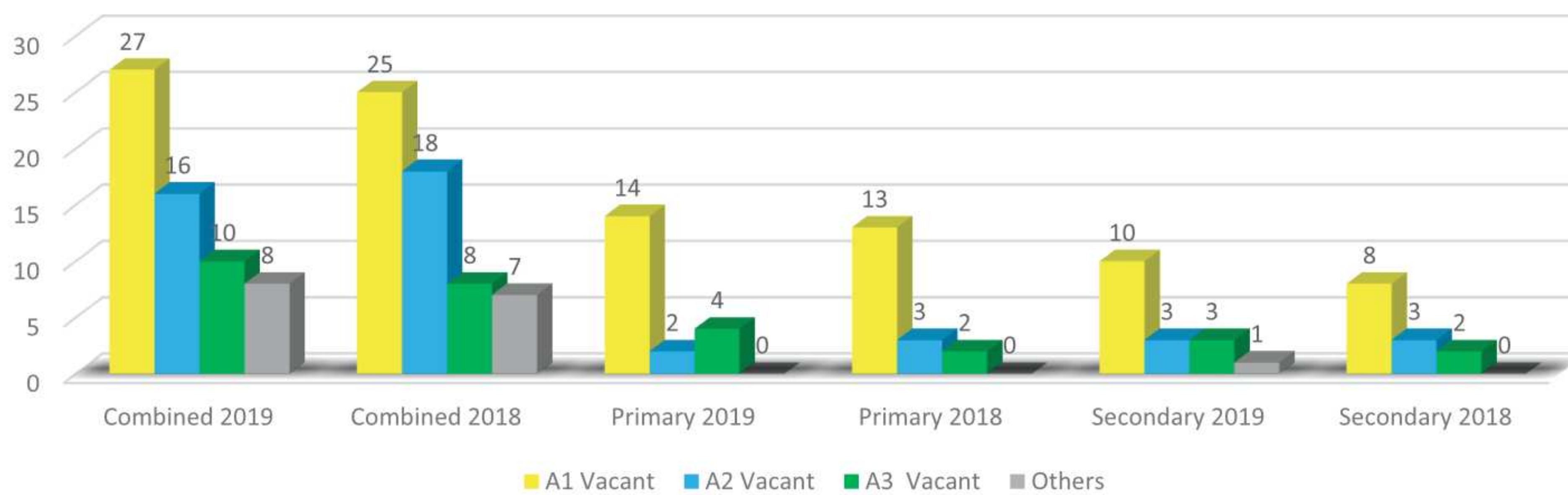



Canol Tref Caerfyrddin (gan gynnwys Ffryntiad Manwerthu Prif ac Eilaidd) Carmarthen Town Centre (Including Primary and Secondary Retail Frontage)



Caerfyrddin: Cymhariaeth (nifer o safleoedd gwag) 2018/19

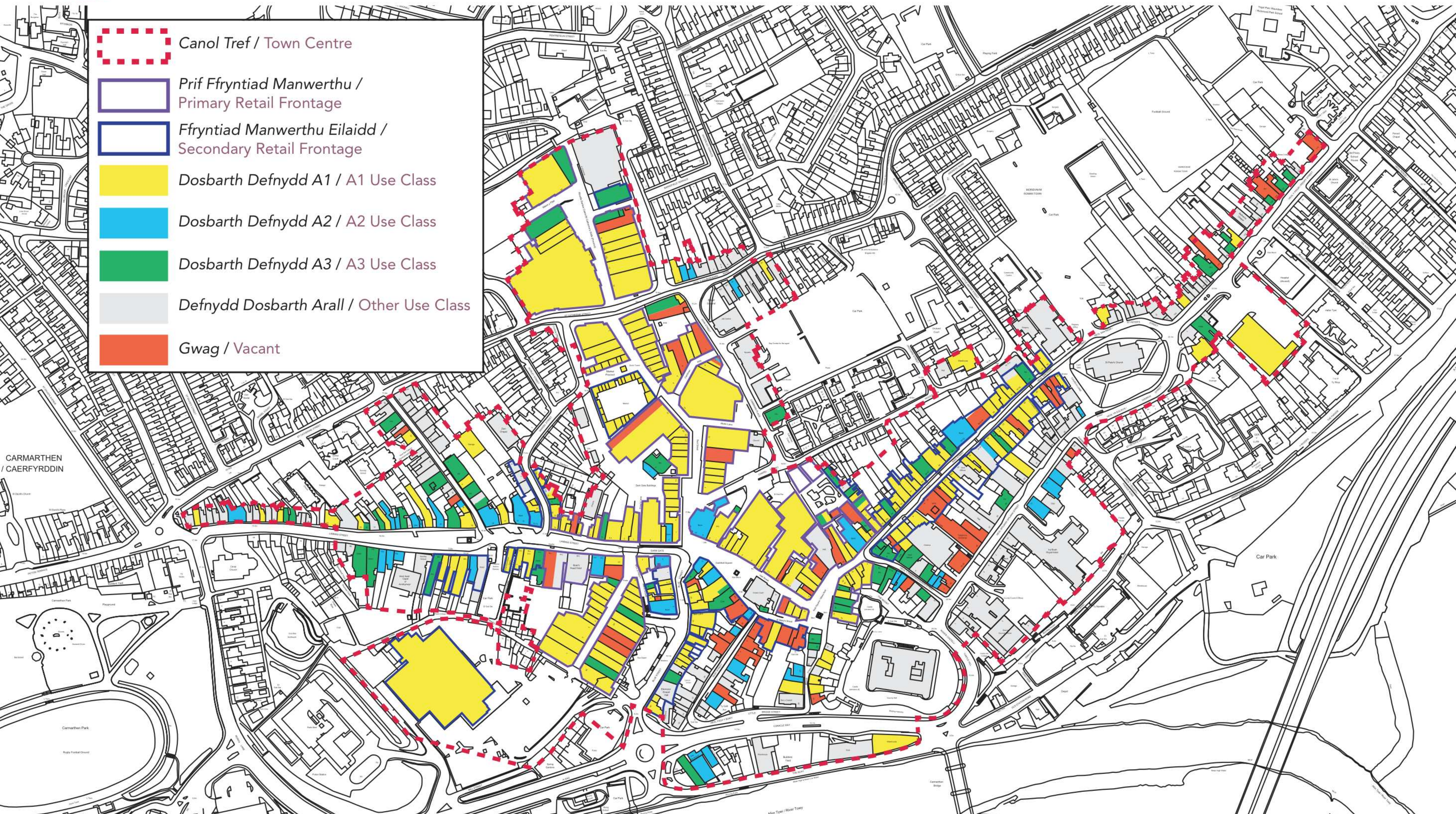
Carmarthen: 2018/19 Vacancy Rates Comparison





Caerfyrddin: Gweithgarwch fesul Dosbarth Defnydd (gan gynnwys Unedau Gwag)

Carmarthen: Activity by Use Class (including Vacant Units)

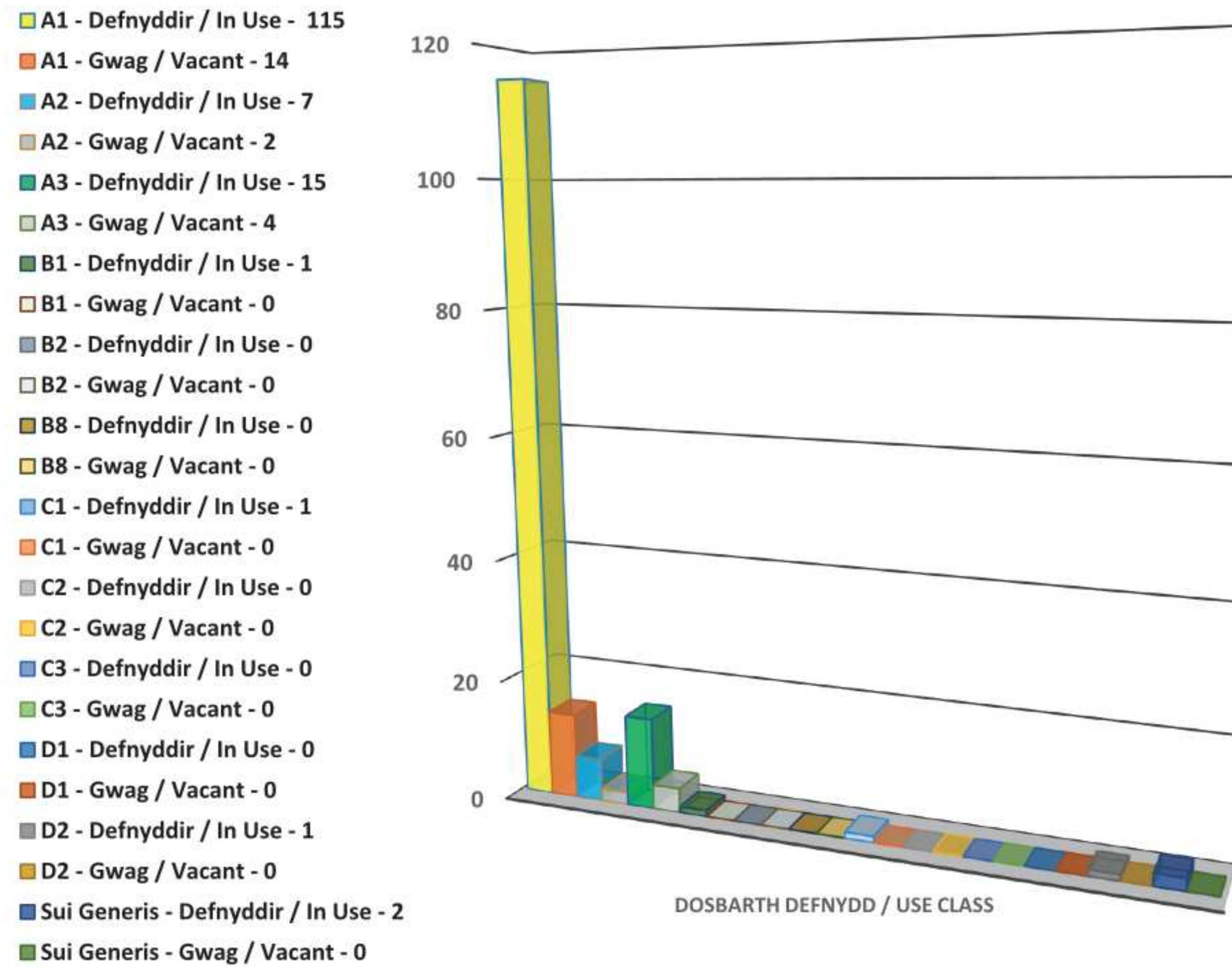


Caerfyrddin: Gweithgarwch fesul Dosbarth Defnydd (gan gynnwys Unedau Gwag)

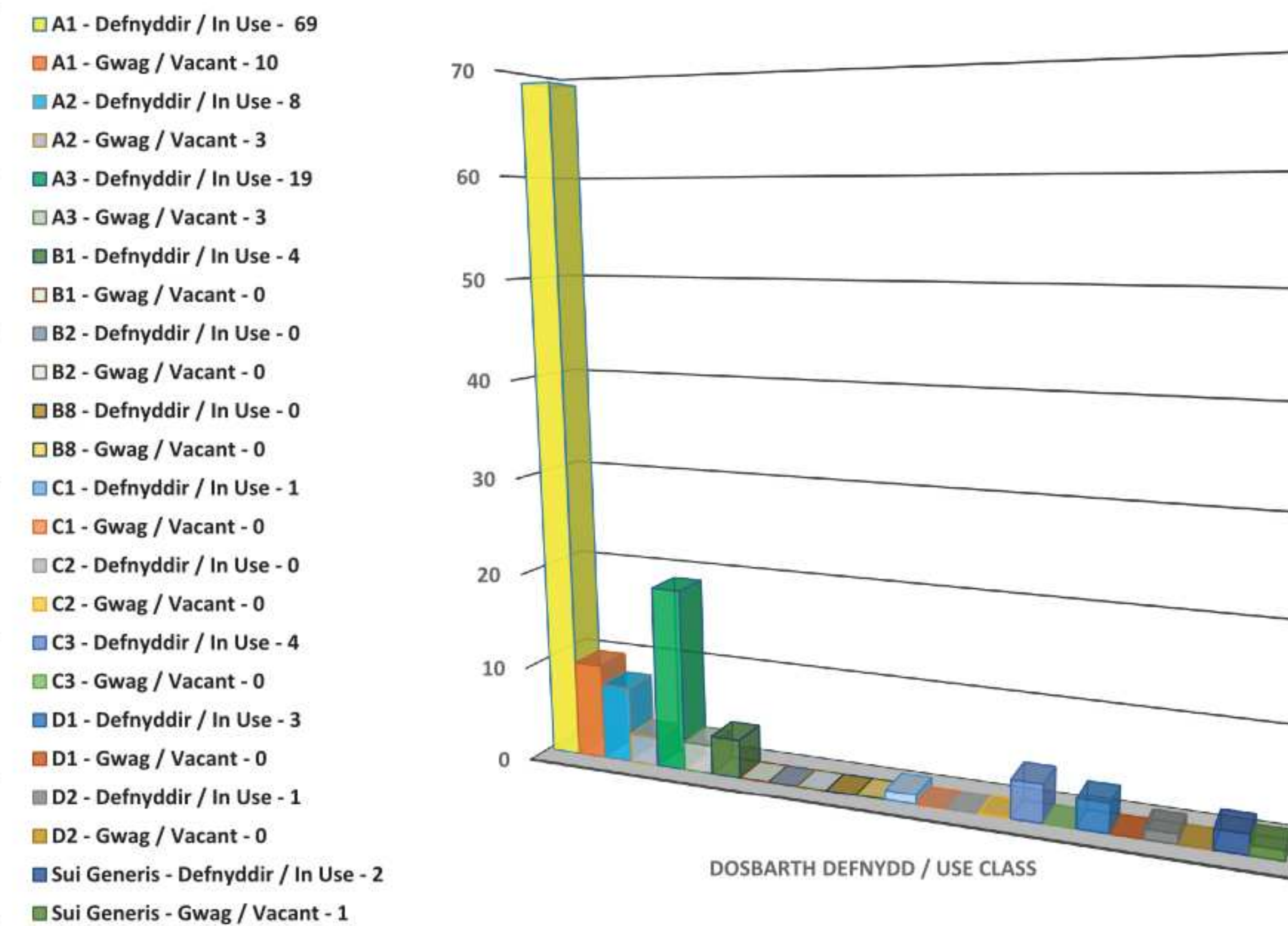
Carmarthen: Activity by Use Class (including Vacant Units)



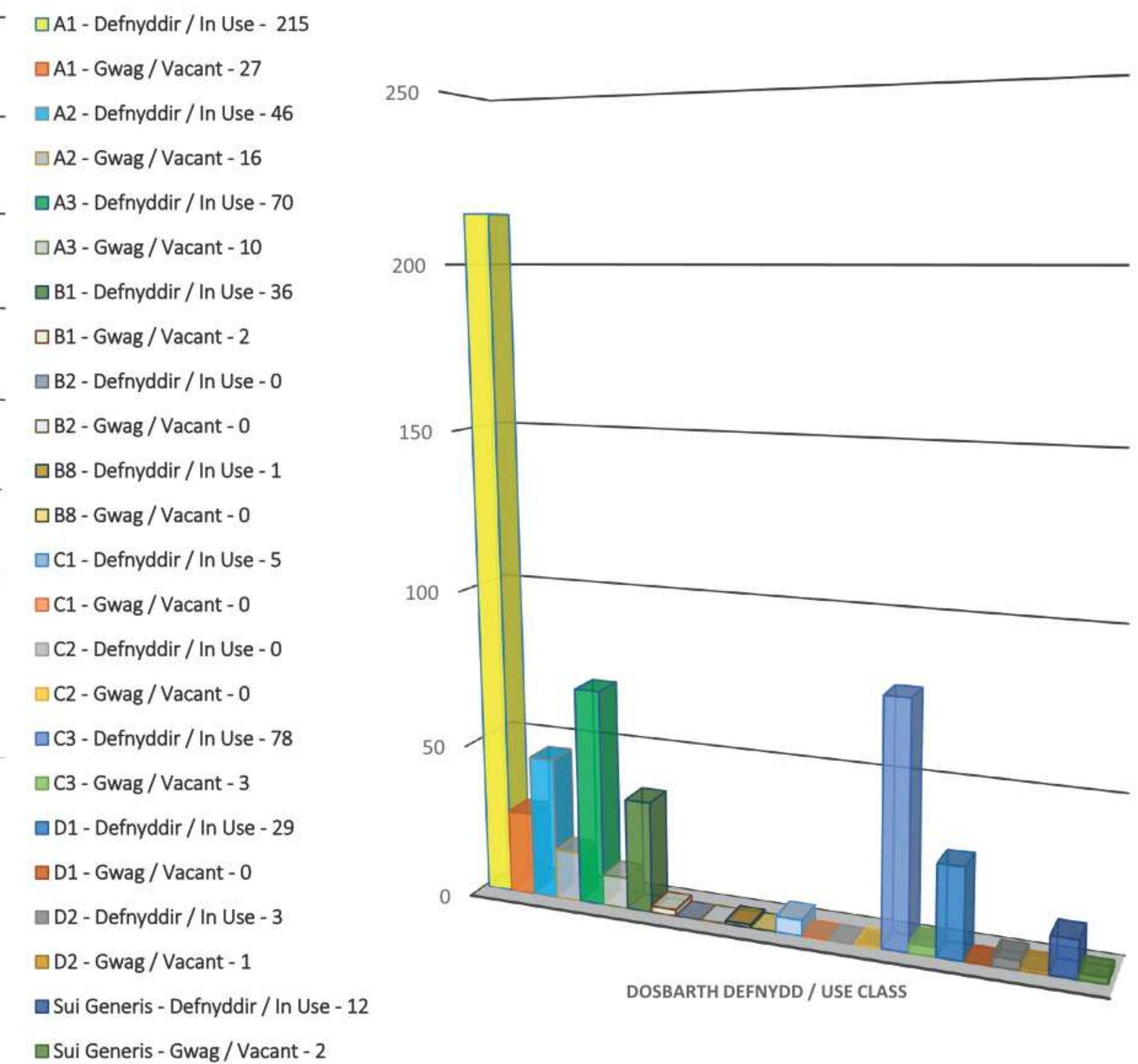
Prif Ffryntiad Manwerthu Caerfyrddin Carmarthen Primary Retail Frontage



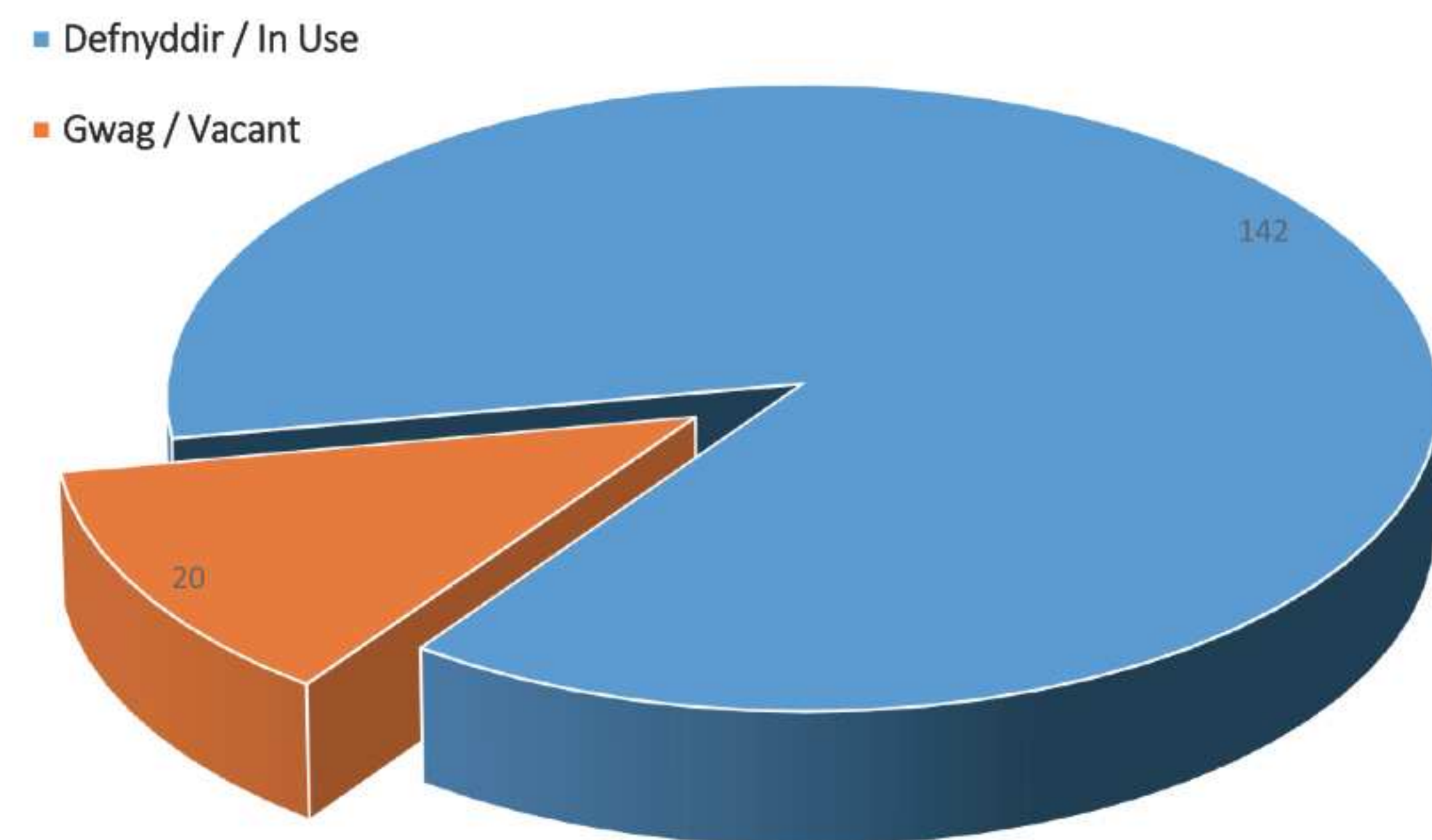
Ffryntiad Manwerthu Eilaidd Caerfyrddin Carmarthen Secondary Retail Frontage



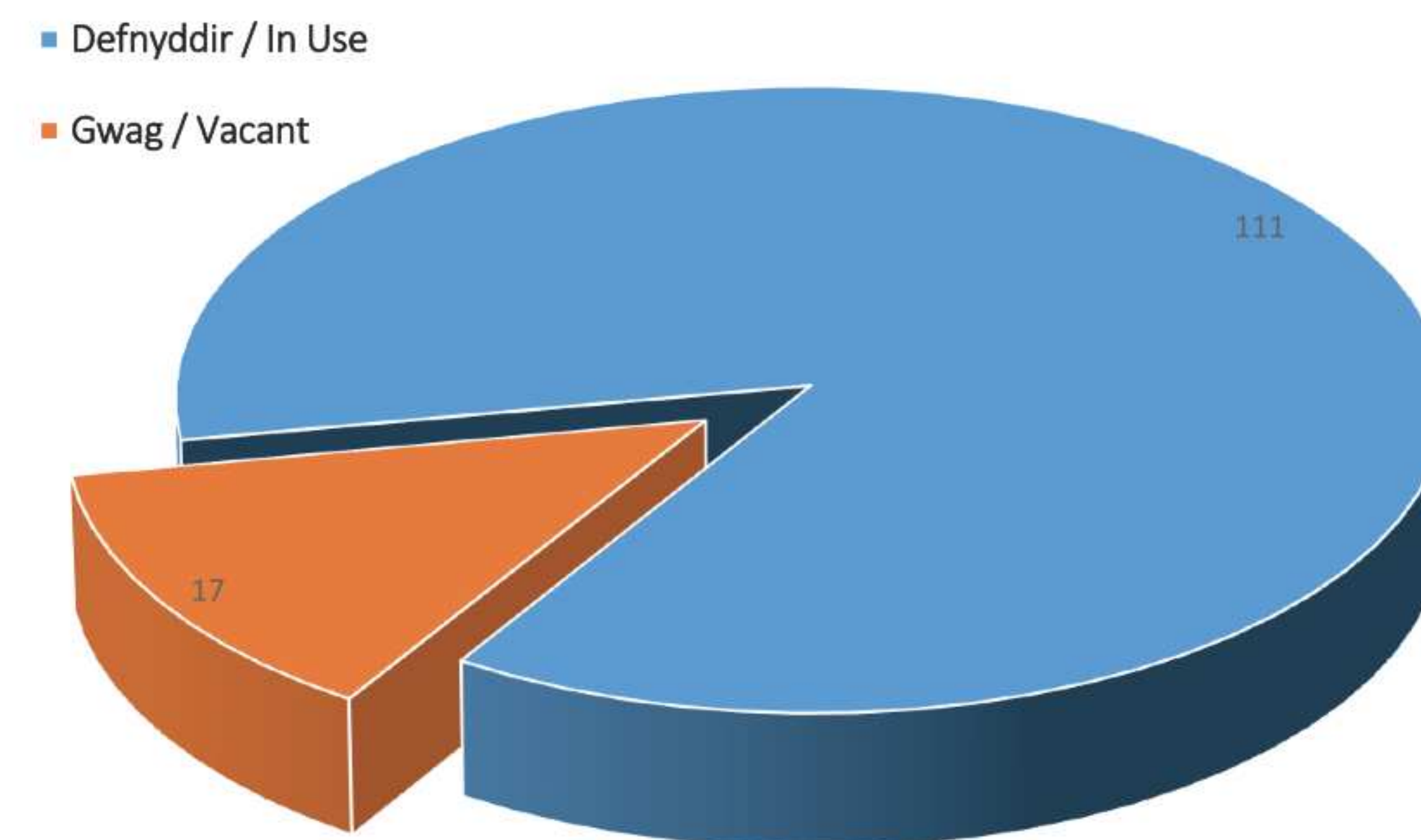
Canol Tref Caerfyrddin (gan gynnwys Ffryntiad Manwerthu Prif ac Eilaidd) Carmarthen Town Centre (Including Primary and Secondary Retail Frontage)



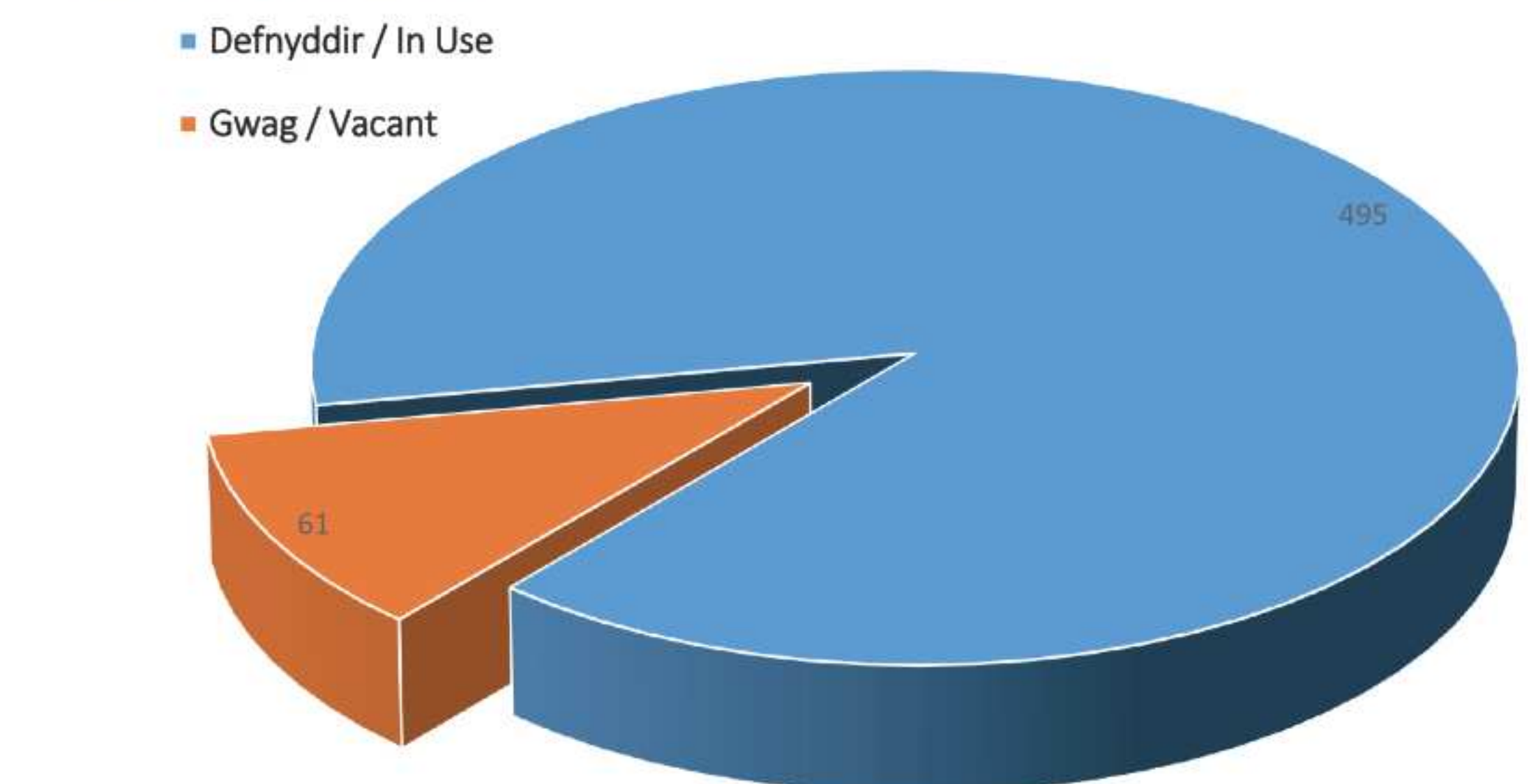
Cyfraddau Llefydd Gwag Vacancy Rates



Cyfraddau Llefydd Gwag Vacancy Rates




Cyfraddau Llefydd Gwag Vacancy Rates



Llanelli

Llanelli



Cefndir

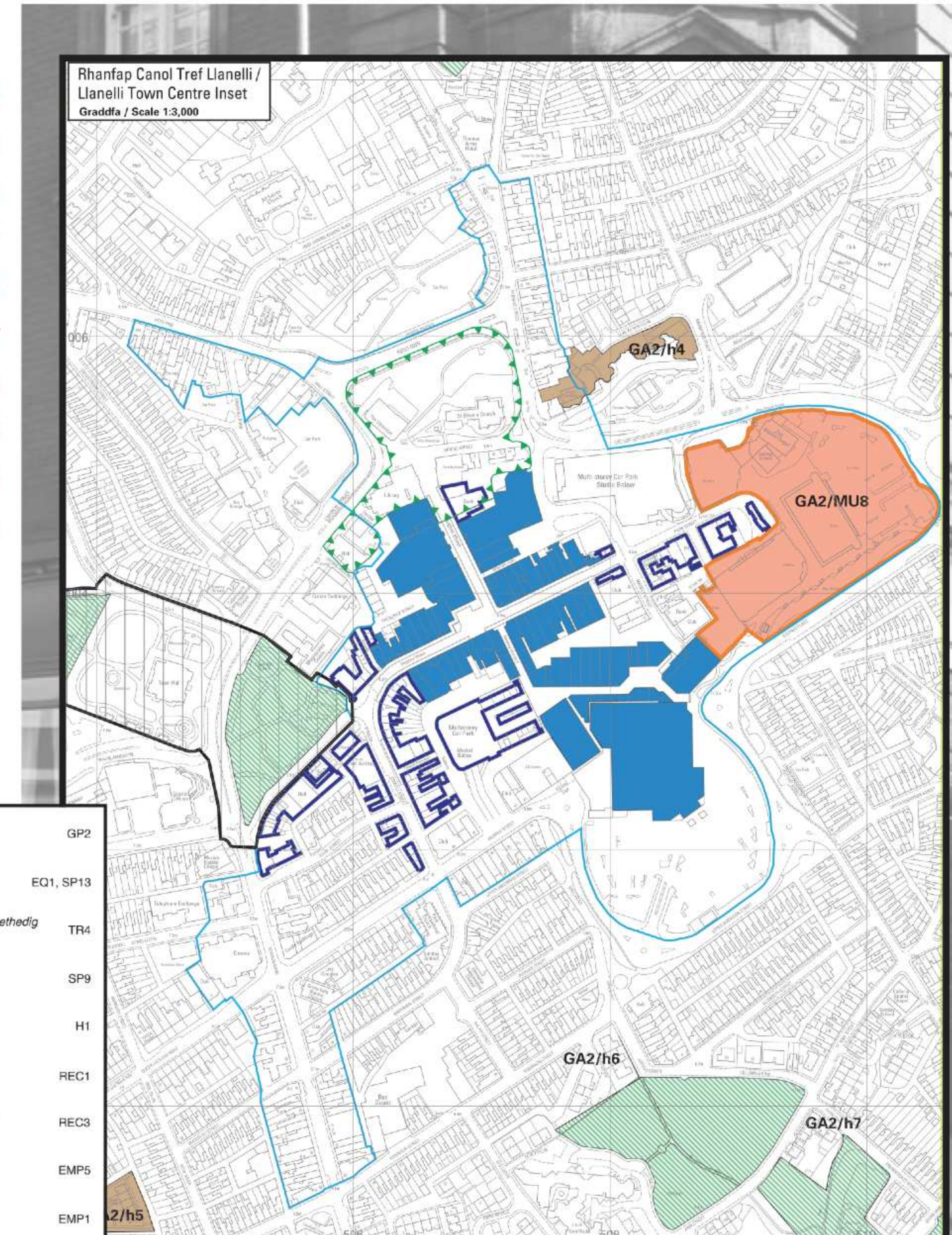
Mae Llanelli'n ganolfan fanwerthu sydd wedi ennill ei phlwyf ac sydd wedi'i lleoli yn ne ddwyrain y gornel. A hithau'n dref â threftadaeth ddiwydiannol gref, mae gan Lanelli a chanol y dref rôl fanwerthu sefydledig sydd wedi cael ei hategu dros y blynyddoedd diwethaf gan arlywau y tu allan i'r dref. Er gwaethaf yr her a'r gystadleuaeth o du'r datblygiadau y tu allan i'r dref mae'r dref yn cadw craidd manwerthu sy'n cynnwys cymysgedd o siopau sydd i'w cael dros Brydain i gyd a siopau lleol. Mae'r datblygiad ym 'Mhorth y Dwyrain', sy'n cynnwys sinema Odeon, wedi arwain at adfywio rhan o ganol y dref yn sylweddol, gan hefyd ehangu arlwy canol y dref i gynnwys hamdden fasnachol. Dylid cyfeirio hefyd at y buddsoddiadau parhaus o ran adnewyddu eiddo mewn rhannau eraill o ganol y dref fel rhan o'r grant Lleoedd Llewyrchus Llawn Addewid. Mae hyn wedi dangos llwyddiant nodedig o ran adfywio ardaloedd yng nghanol y dref a gwella adeiladau er mwyn gallu gwneud defnydd effeithiol ohonynt unwaith eto.

Background

Llanelli is an established retail centre located in the south east of the County. A town with a strong industrial heritage Llanelli and its town centre, has an established retail role which has in recent years been supplemented by out of town offers. Despite the challenge and competition from the out of town developments the town retains a retail core containing

a mix of national and local stores. The development at 'Eastgate', which includes an the Odeon cinema has seen a significant regeneration of part of the town centre, whilst also broadening the town centres offer to include commercial leisure. Reference is also had to the ongoing investments in terms of property refurbishment elsewhere within the town centre as part of the Vibrant and Viable Places grant. This has demonstrated notable success in regenerating areas of the town centre and in bringing properties back into effective use.

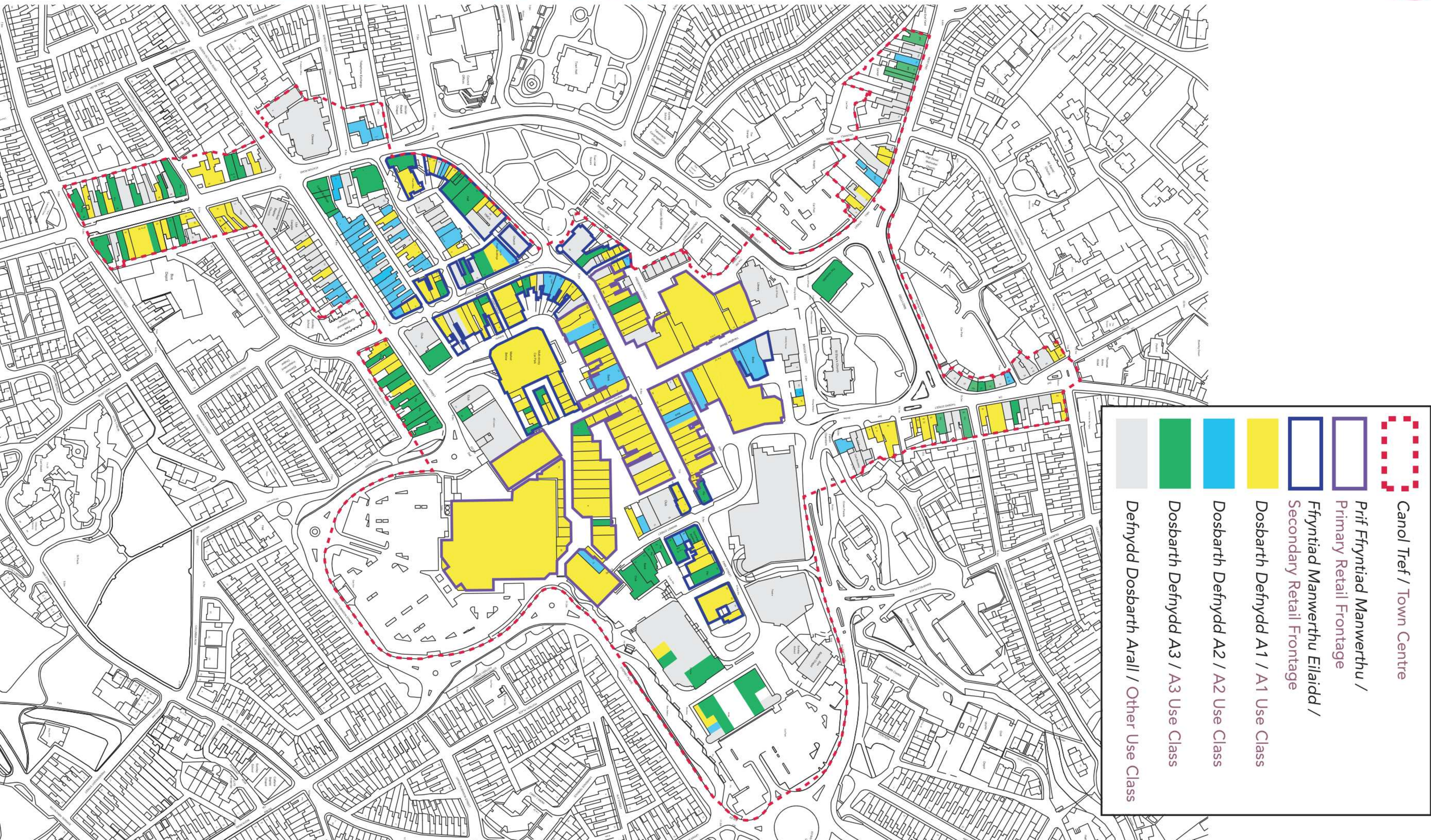

	Terfynau Datblygu Development Limits	GP2
	Ardal Gadwraeth Conservation Area	EQ1, SP13
	Lwybr Beicio / Lwybr Beicio Arfaethedig Cycle / Proposed Cycle Route	TR4
	Gwelliant Ffordd Arfaethedig Proposed Road Improvement	SP9
	Dyranladau Tai Residential Allocation	H1
	Lle Hamdden / Agored Recreation / Open Space	REC1
	Ardaloedd Hamdden Arfaethedig Proposed Recreational Areas	REC3
	Defnydd Cymysg Mixed Use	EMP5
	Ardaloedd Cyflogaeth Presennol Existing Employment Areas	EMP1
	Ardaloedd Cyflogaeth Arfaethedig Proposed Employment Areas	SP7, EMP1
	Canol Tref Town Centre	RT4, RT5, RT6
	Prif Ffryntiad Manwerthu Primary Retail Frontage	RT2
	Ffryntiad Manwerthu Eilaidd Secondary Retail Frontage	RT3




**Canol Tref Llanelli (GA2):
CDLI Mabwysiedig - Detholiad
Llanelli Town Centre (GA2):
Adopted LDP - Extract**

Llanelli: Dosbarth Defnydd

Llanelli: Use Class



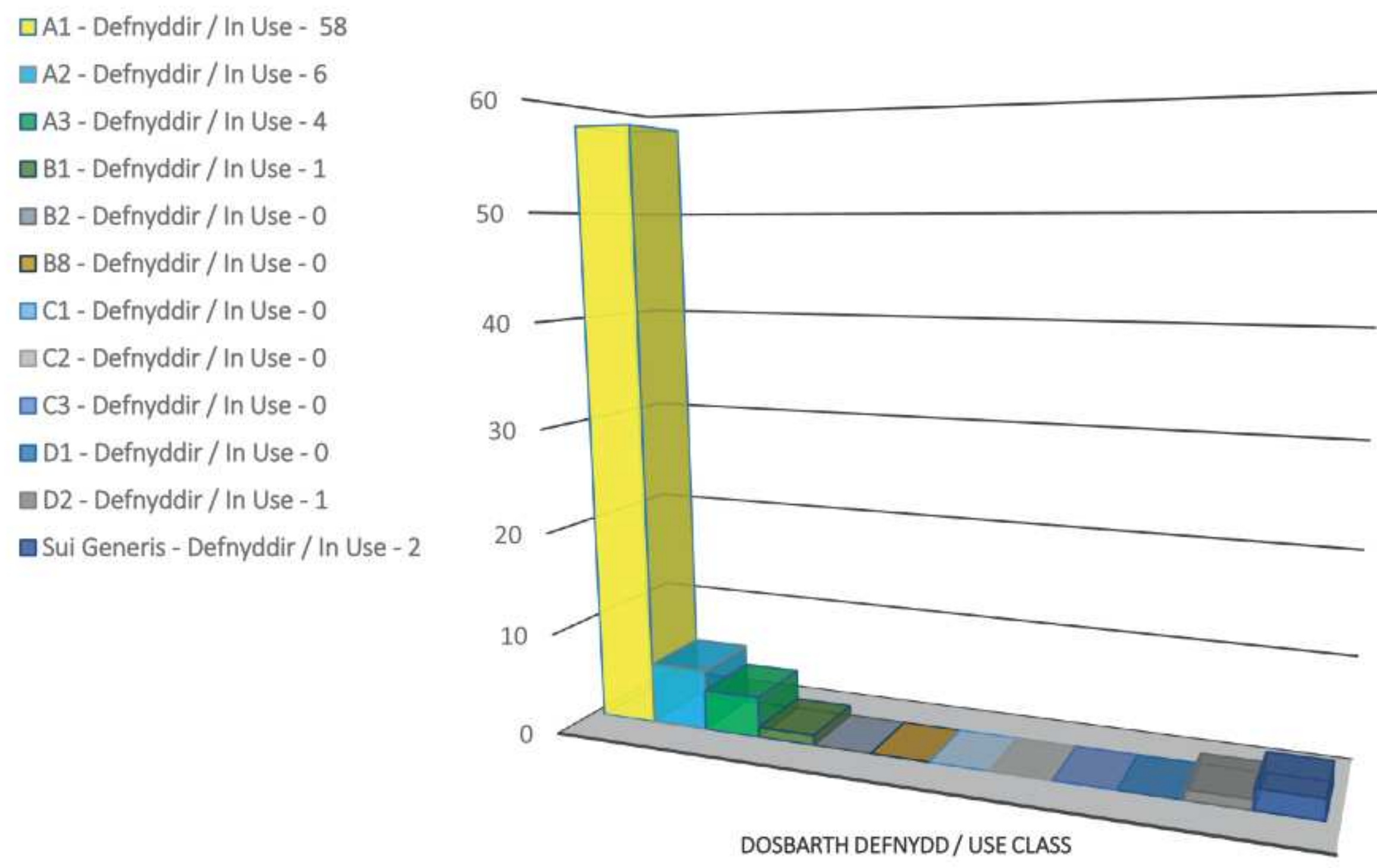


Llanelli: Dosbarth Defnydd

Llanelli: Use Class

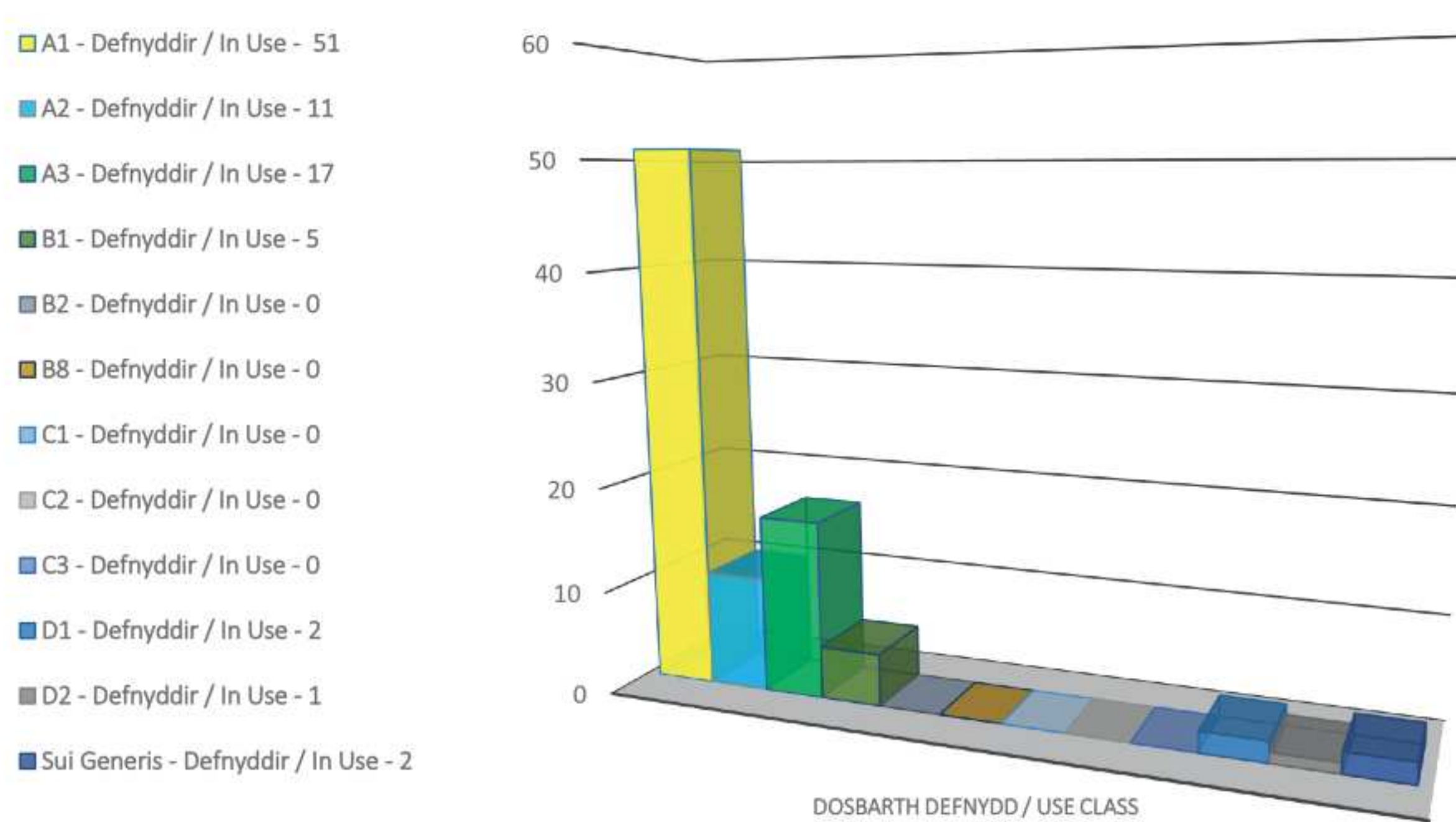
Prif Ffryntiad Manwerthu Llanelli

Llanelli Primary Retail Frontage



Ffryntiad Manwerthu Eilaidd Llanelli

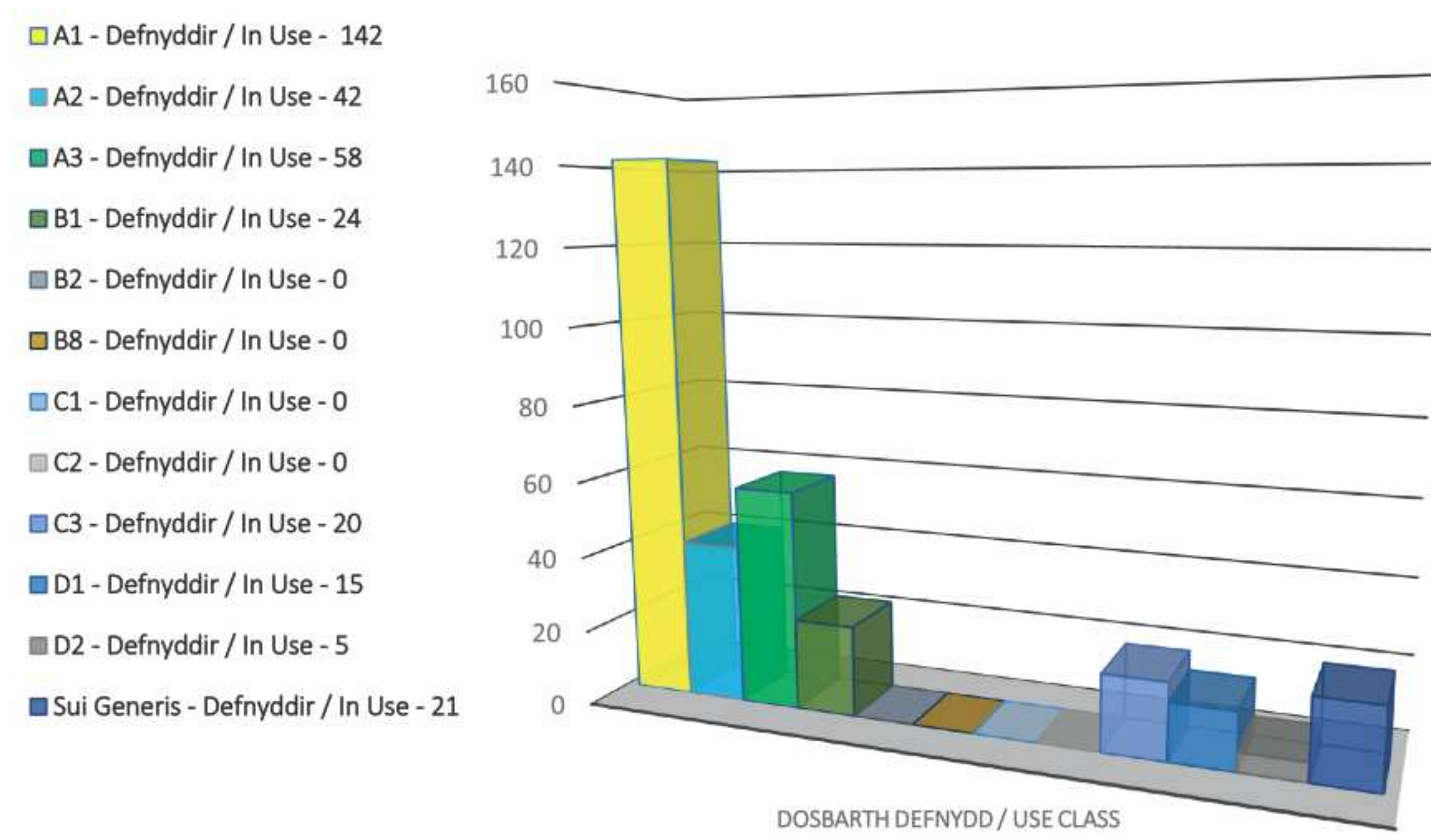
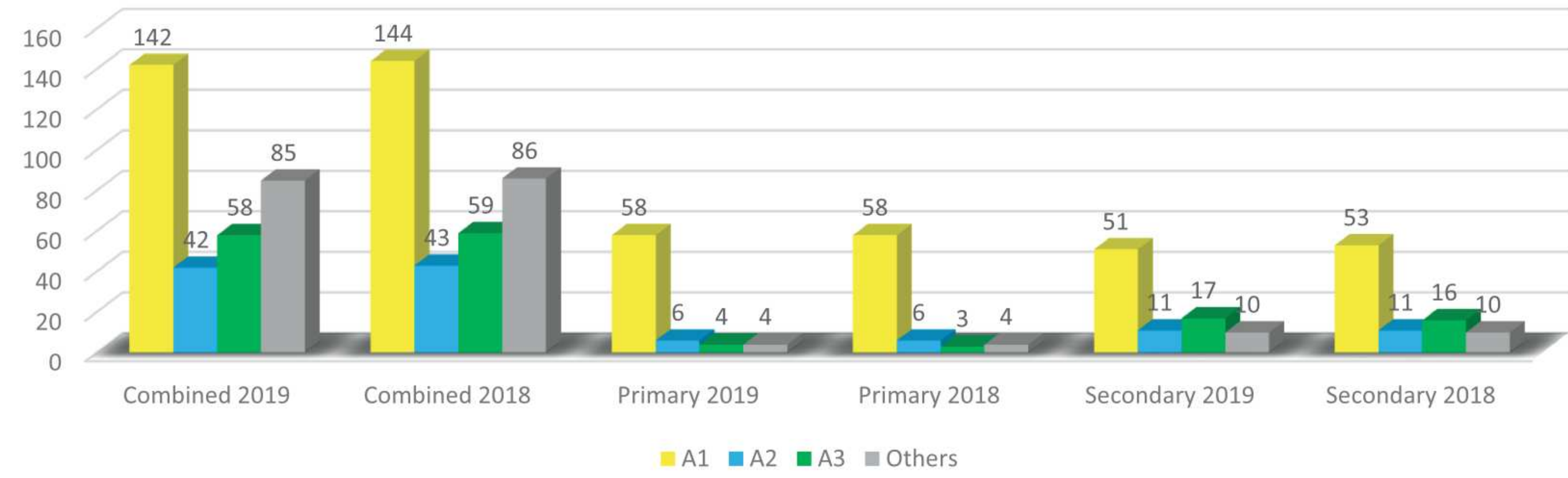
Llanelli Secondary Retail Frontage



Canol Tref Llanelli (gan gynnwys Ffryntiad Manwerthu Prif ac Eilaidd)
Llanelli Town Centre (Including Primary and Secondary Retail Frontage)

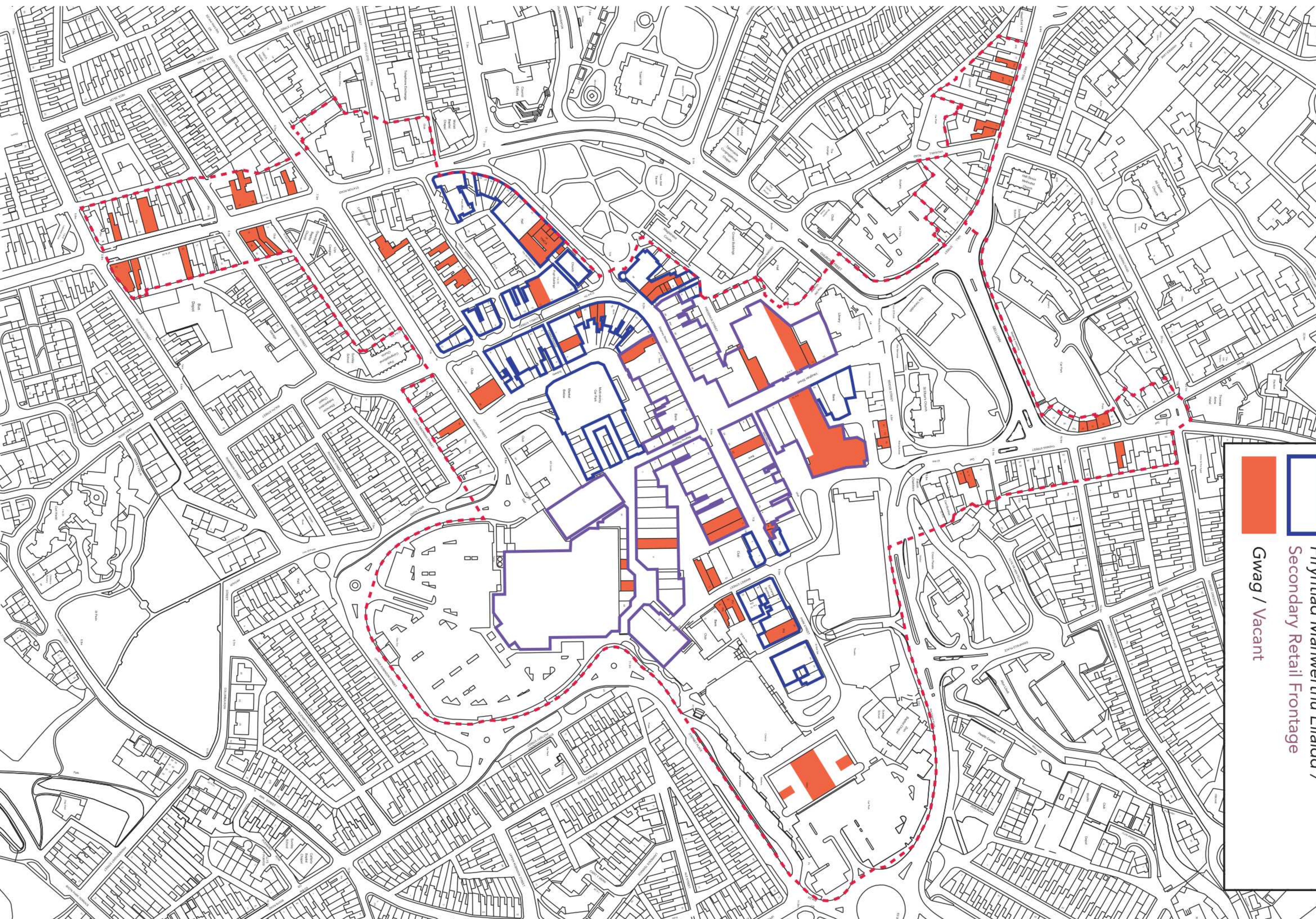

Llanelli: Cymhariaeth (mewn defnydd) 2018/19


Llanelli: 2018/19 In Use Comparison



Llanelli: Unedau Gwag

Llanelli: Vacant Units



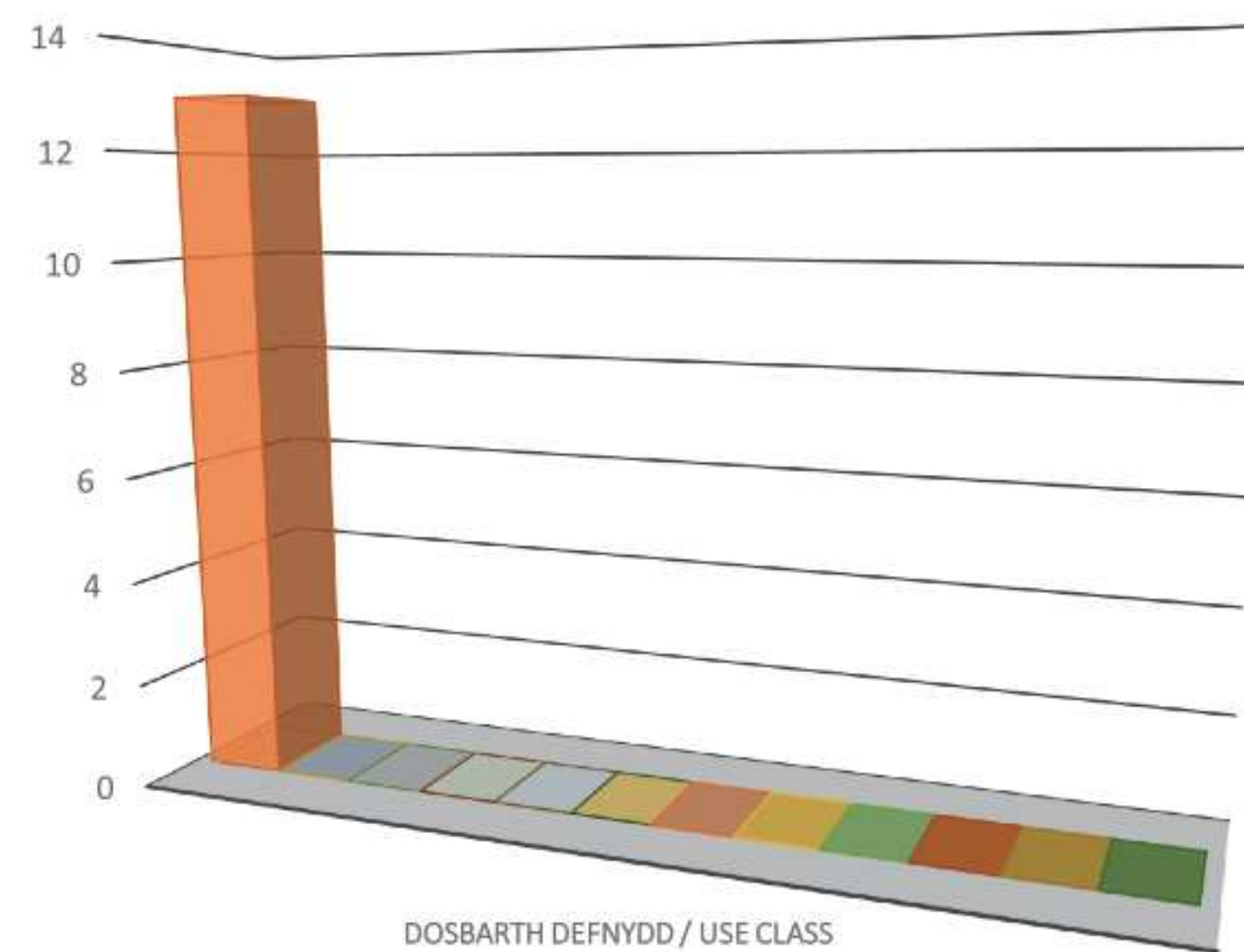


Llanelli: Cyfraddau Llefydd Gwag fesul Dosbarth Defnydd

Llanelli: Vacancy Rates by Use Class

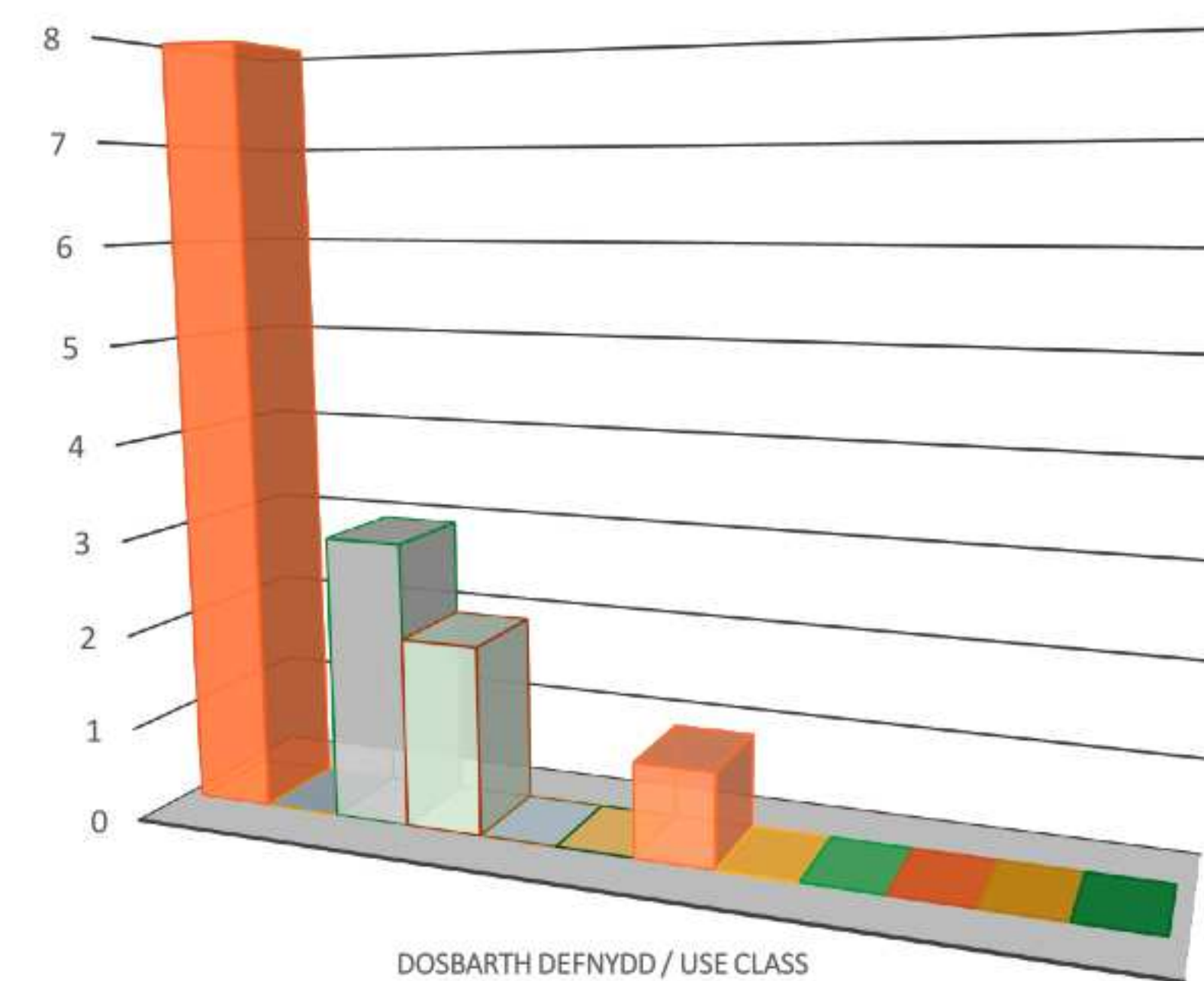
Prif Ffryntiad Manwerthu Llanelli Llanelli Primary Retail Frontage

- A1 - Gwag / Vacant - 13
- A2 - Gwag / Vacant - 0
- A3 - Gwag / Vacant - 0
- B1 - Gwag / Vacant - 0
- B2 - Gwag / Vacant - 0
- B8 - Gwag / Vacant - 0
- C1 - Gwag / Vacant - 0
- C2 - Gwag / Vacant - 0
- C3 - Gwag / Vacant - 0
- D1 - Gwag / Vacant - 0
- D2 - Gwag / Vacant - 0
- Sui Generis - Gwag / Vacant - 0



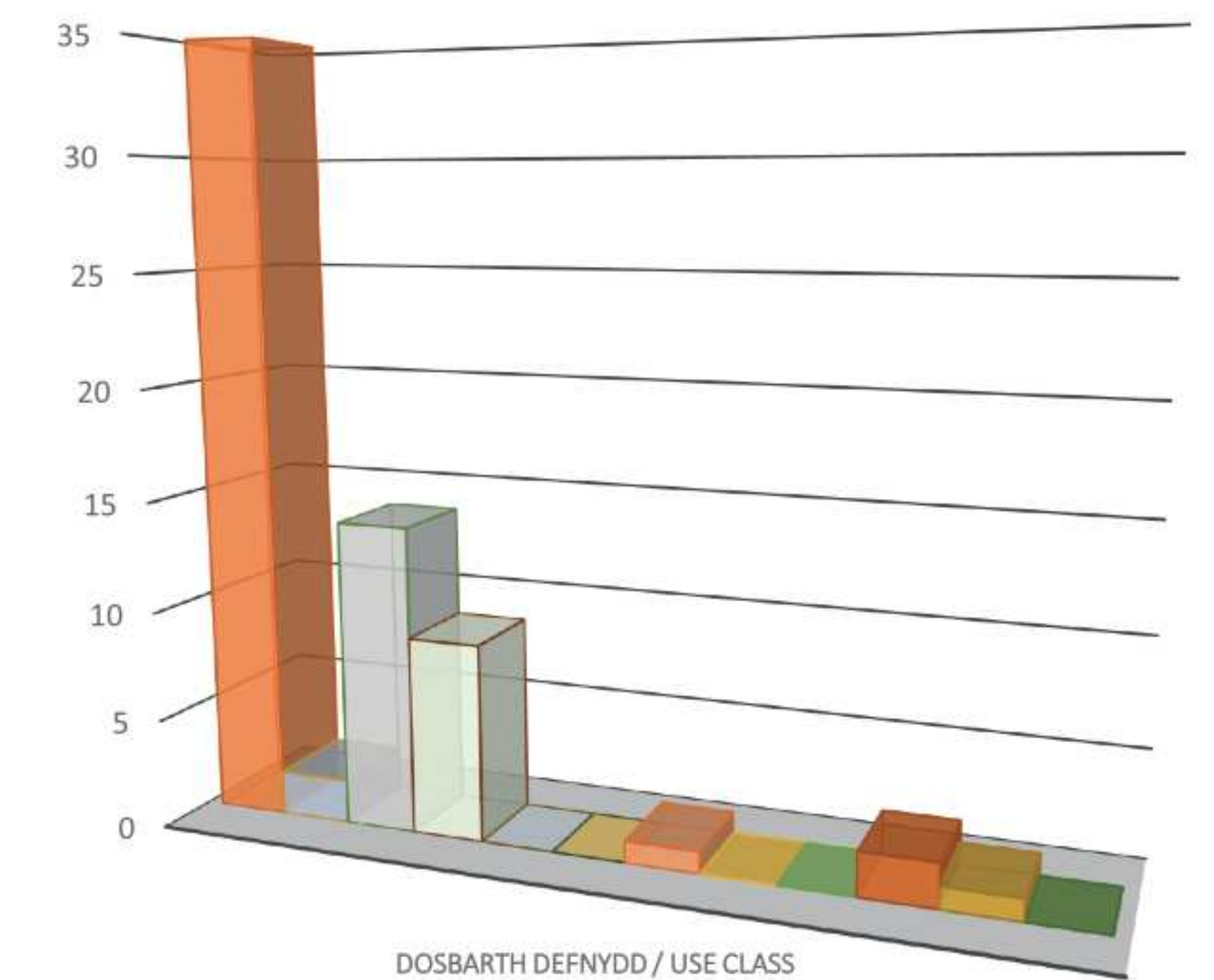
Ffryntiad Manwerthu Eilaidd Llanelli Llanelli Secondary Retail Frontage

- A1 - Gwag / Vacant - 8
- A2 - Gwag / Vacant - 0
- A3 - Gwag / Vacant - 3
- B1 - Gwag / Vacant - 2
- B2 - Gwag / Vacant - 0
- B8 - Gwag / Vacant - 0
- C1 - Gwag / Vacant - 1
- C2 - Gwag / Vacant - 0
- C3 - Gwag / Vacant - 0
- D1 - Gwag / Vacant - 0
- D2 - Gwag / Vacant - 0
- Sui Generis - Gwag / Vacant - 0



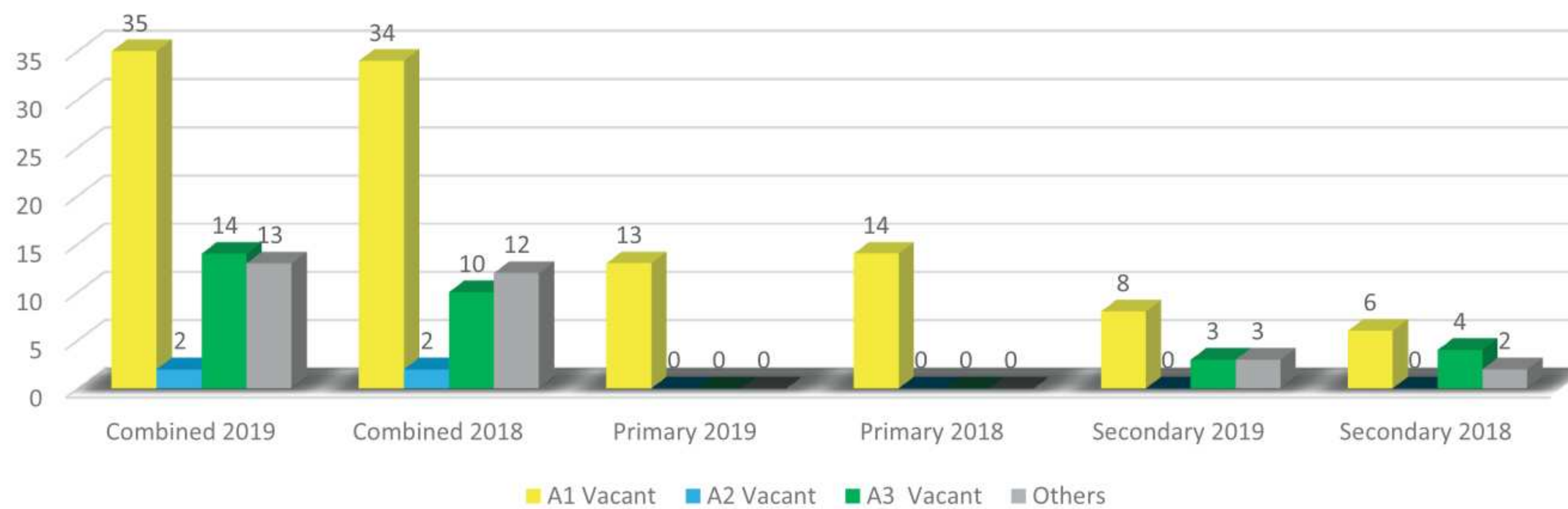
Canol Tref Llanelli (gan gynnwys Ffryntiad Manwerthu Prif ac Eilaidd) Llanelli Town Centre (Including Primary and Secondary Retail Frontage)

- A1 - Gwag / Vacant - 35
- A2 - Gwag / Vacant - 2
- A3 - Gwag / Vacant - 14
- B1 - Gwag / Vacant - 9
- B2 - Gwag / Vacant - 0
- B8 - Gwag / Vacant - 0
- C1 - Gwag / Vacant - 1
- C2 - Gwag / Vacant - 0
- C3 - Gwag / Vacant - 0
- D1 - Gwag / Vacant - 2
- D2 - Gwag / Vacant - 1
- Sui Generis - Gwag / Vacant - 0



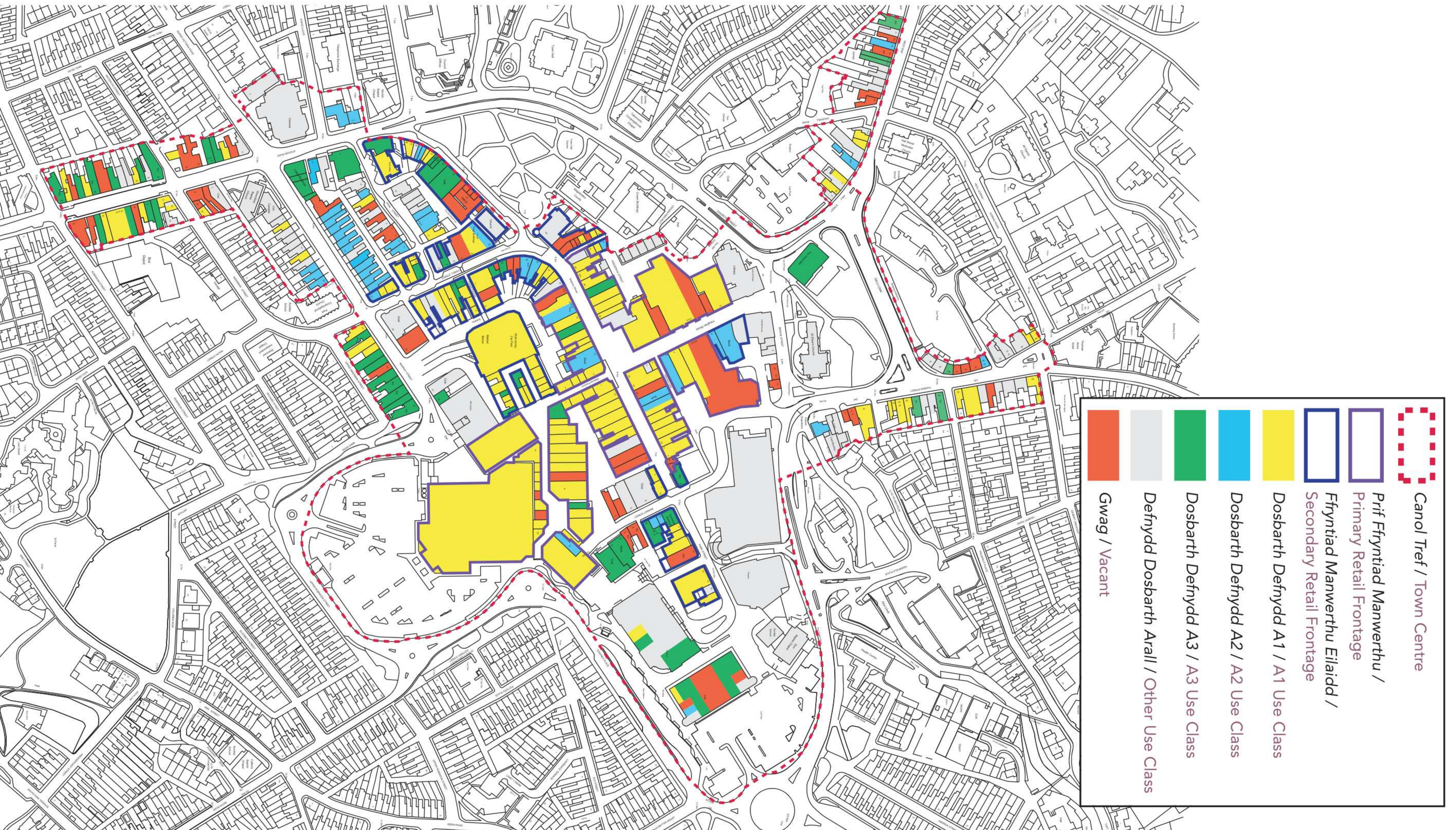

Llanelli: Cymhariaeth (nifer o safleoedd gwag) 2018/19

Llanelli: 2018/19 Vacancy Rates Comparison




Llanelli: Gweithgarwch fesul Dosbarth Defnydd (gan gynnwys Unedau Gwag)

Llanelli: Activity by Use Class (including Vacant Units)



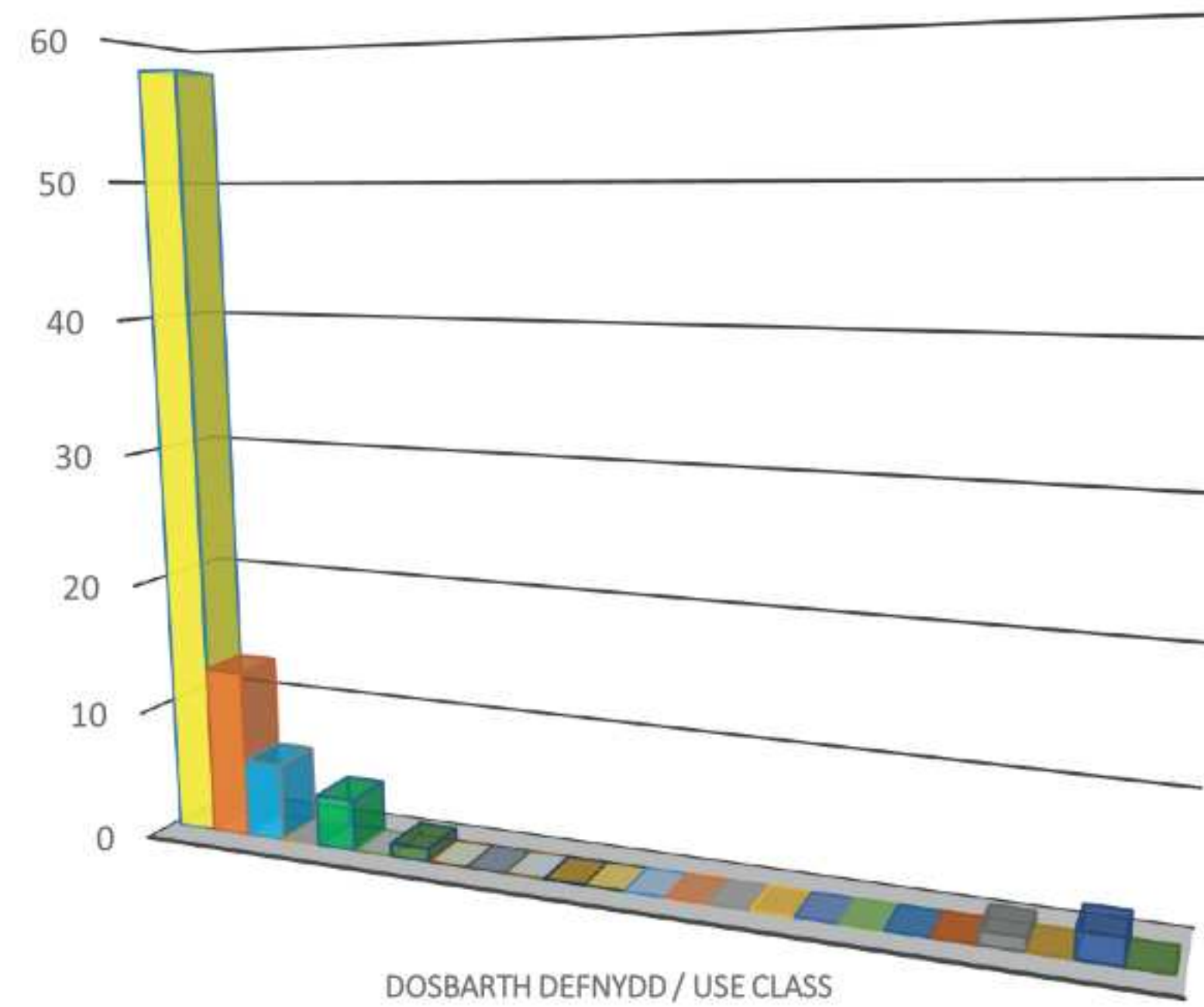
Llanelli: Gweithgarwch fesul Dosbarth Defnydd (gan gynnwys Unedau Gwag)

Llanelli: Activity by Use Class (Including Vacant Units)



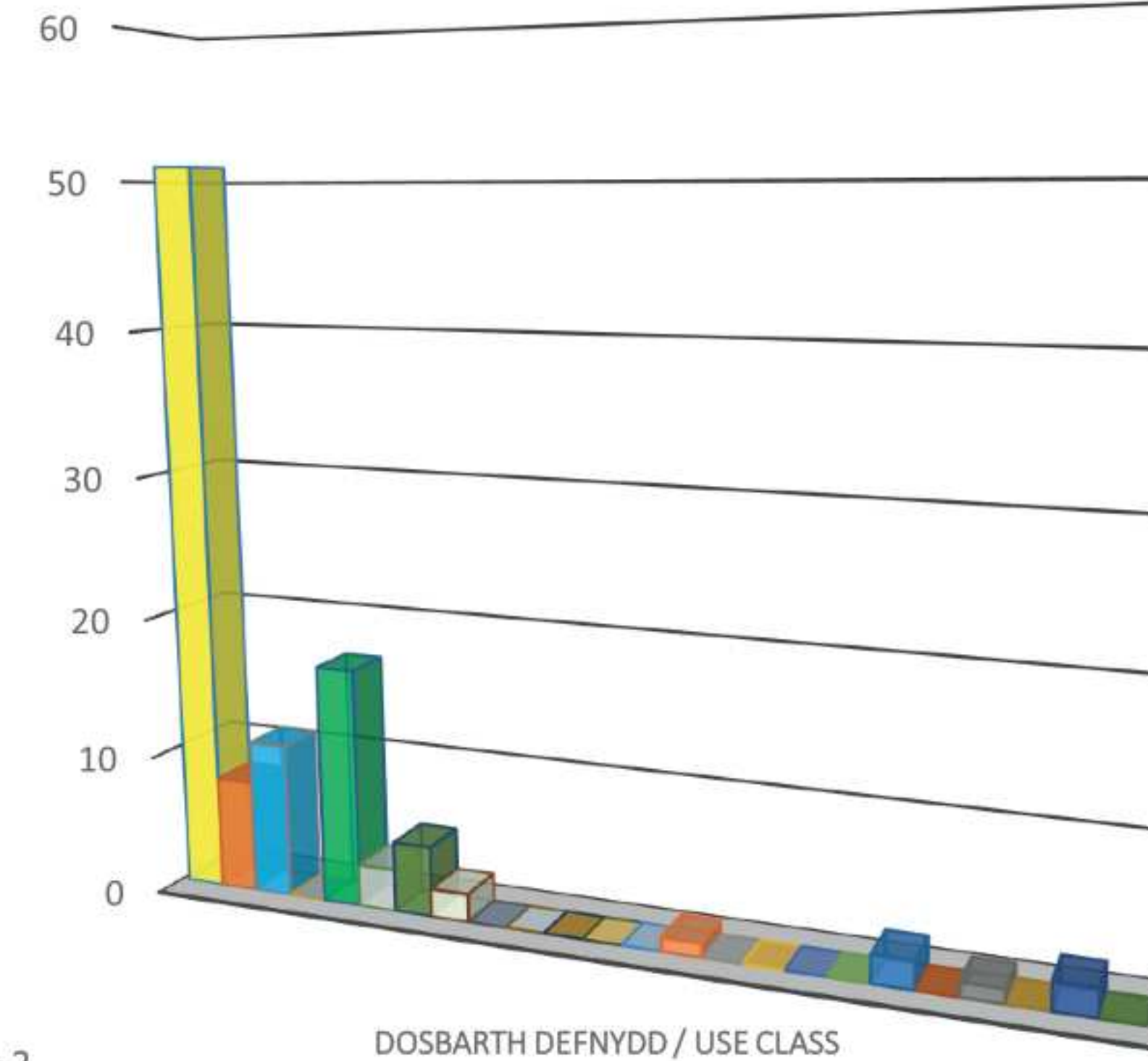
Prif Ffryntiad Manwerthu Llanelli Llanelli Primary Retail Frontage

- A1 - Defnyddir / In Use - 58
- A1 - Gwag / Vacant - 13
- A2 - Defnyddir / In Use - 6
- A2 - Gwag / Vacant - 0
- A3 - Defnyddir / In Use - 4
- A3 - Gwag / Vacant - 0
- B1 - Defnyddir / In Use - 1
- B1 - Gwag / Vacant - 0
- B2 - Defnyddir / In Use - 0
- B2 - Gwag / Vacant - 0
- B8 - Defnyddir / In Use - 0
- B8 - Gwag / Vacant - 0
- C1 - Defnyddir / In Use - 0
- C1 - Gwag / Vacant - 0
- C2 - Defnyddir / In Use - 0
- C2 - Gwag / Vacant - 0
- C3 - Defnyddir / In Use - 0
- C3 - Gwag / Vacant - 0
- D1 - Defnyddir / In Use - 0
- D1 - Gwag / Vacant - 0
- D2 - Defnyddir / In Use - 1
- D2 - Gwag / Vacant - 0
- Sui Generis - Defnyddir / In Use - 2
- Sui Generis - Gwag / Vacant - 0



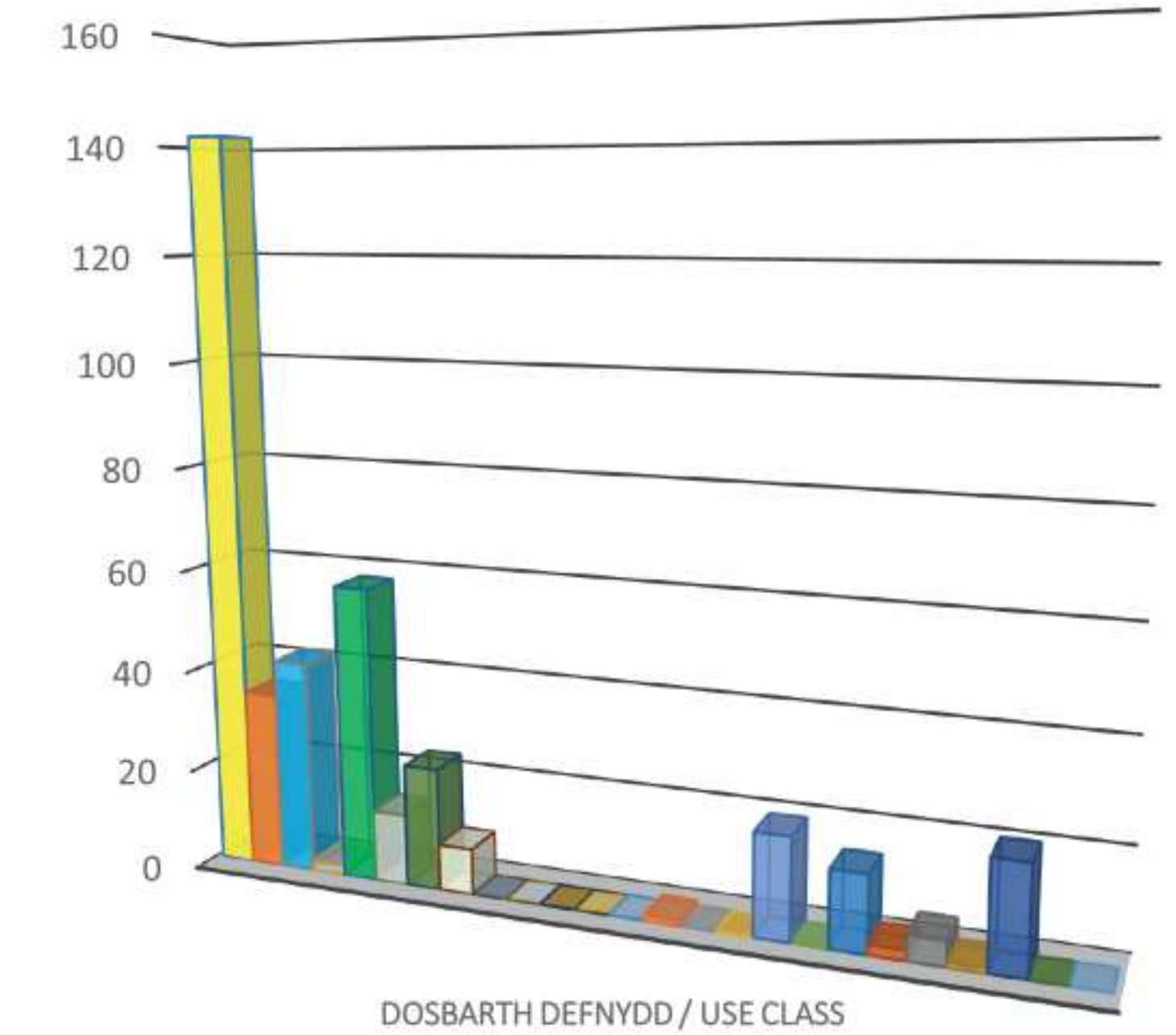
Ffryntiad Manwerthu Eilaidd Llanelli Llanelli Secondary Retail Frontage

- A1 - Defnyddir / In Use - 51
- A1 - Gwag / Vacant - 8
- A2 - Defnyddir / In Use - 11
- A2 - Gwag / Vacant - 0
- A3 - Defnyddir / In Use - 17
- A3 - Gwag / Vacant - 3
- B1 - Defnyddir / In Use - 5
- B1 - Gwag / Vacant - 2
- B2 - Defnyddir / In Use - 0
- B2 - Gwag / Vacant - 0
- B8 - Defnyddir / In Use - 0
- B8 - Gwag / Vacant - 0
- C1 - Defnyddir / In Use - 0
- C1 - Gwag / Vacant - 1
- C2 - Defnyddir / In Use - 0
- C2 - Gwag / Vacant - 0
- C3 - Defnyddir / In Use - 0
- C3 - Gwag / Vacant - 0
- D1 - Defnyddir / In Use - 2
- D1 - Gwag / Vacant - 0
- D2 - Defnyddir / In Use - 1
- D2 - Gwag / Vacant - 0
- Sui Generis - Defnyddir / In Use - 2
- Sui Generis - Gwag / Vacant - 0



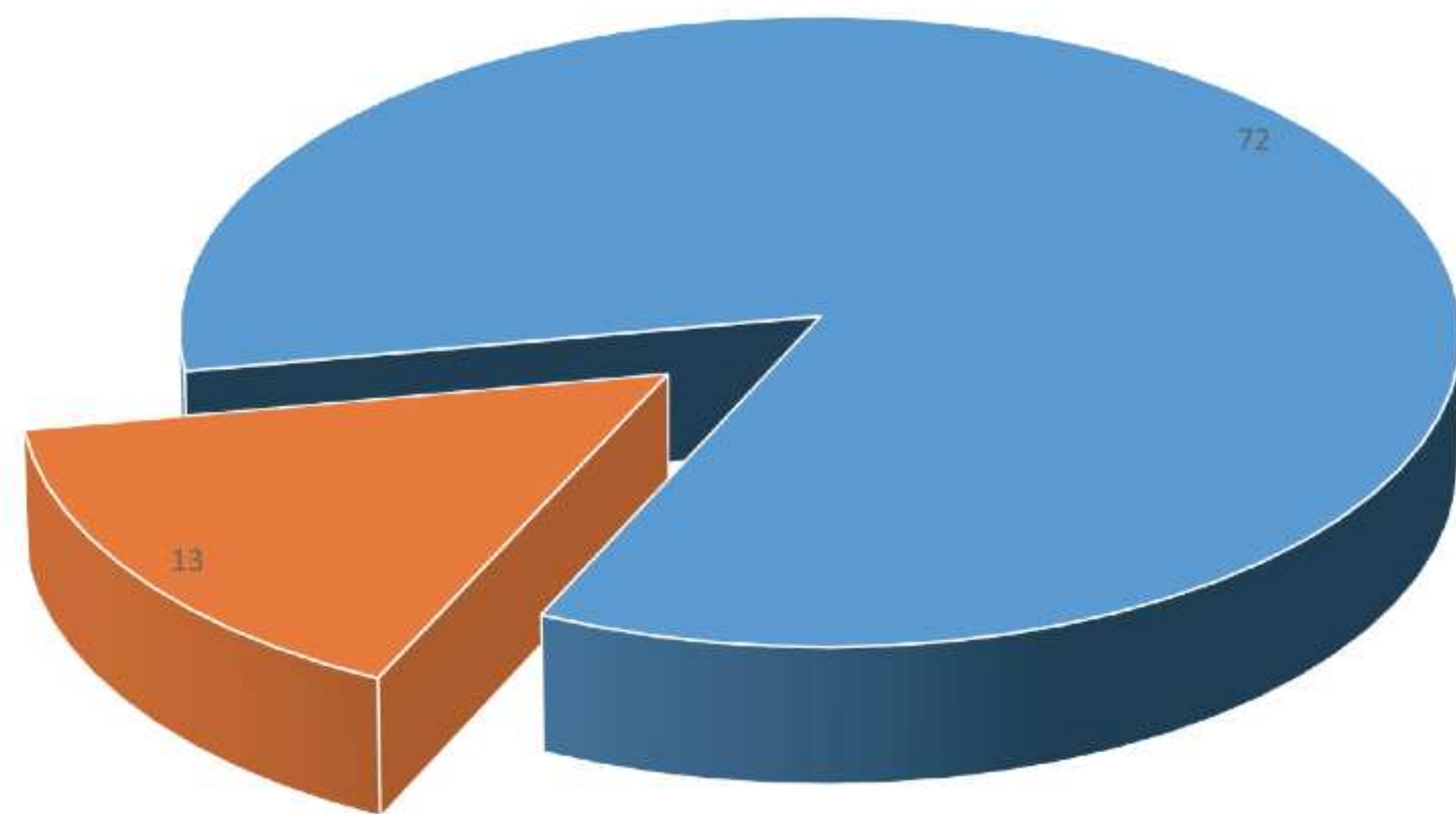
Canol Tref Llanelli (gan gynnwys Ffryntiad Manwerthu Prif ac Eilaidd) Llanelli Town Centre (Including Primary and Secondary Retail Frontage)

- A1 - Defnyddir / In Use - 142
- A1 - Gwag / Vacant - 35
- A2 - Defnyddir / In Use - 42
- A2 - Gwag / Vacant - 2
- A3 - Defnyddir / In Use - 58
- A3 - Gwag / Vacant - 14
- B1 - Defnyddir / In Use - 24
- B1 - Gwag / Vacant - 9
- B2 - Defnyddir / In Use - 0
- B2 - Gwag / Vacant - 0
- B8 - Defnyddir / In Use - 0
- B8 - Gwag / Vacant - 0
- C1 - Defnyddir / In Use - 0
- C1 - Gwag / Vacant - 1
- C2 - Defnyddir / In Use - 0
- C2 - Gwag / Vacant - 0
- C3 - Defnyddir / In Use - 20
- C3 - Gwag / Vacant - 0
- D1 - Defnyddir / In Use - 15
- D1 - Gwag / Vacant - 2
- D2 - Defnyddir / In Use - 5
- D2 - Gwag / Vacant - 1
- Sui Generis - Defnyddir / In Use - 21
- Sui Generis - Gwag / Vacant - 0
- Not Classified / Heb Ddosbarth - Gwag / Vacant - 0



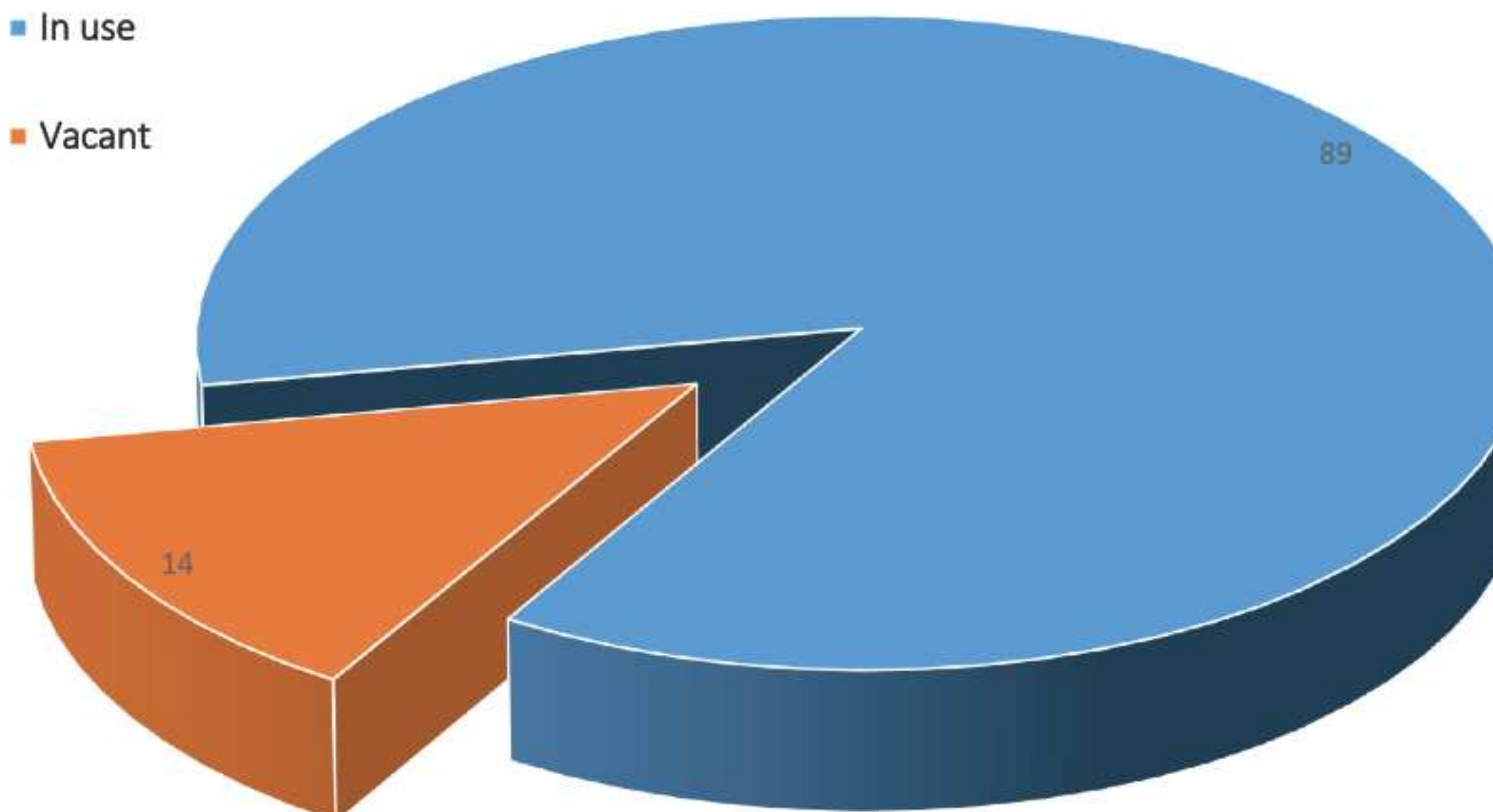
Cyfraddau Llefydd Gwag Vacancy Rates

- In use
- Vacant



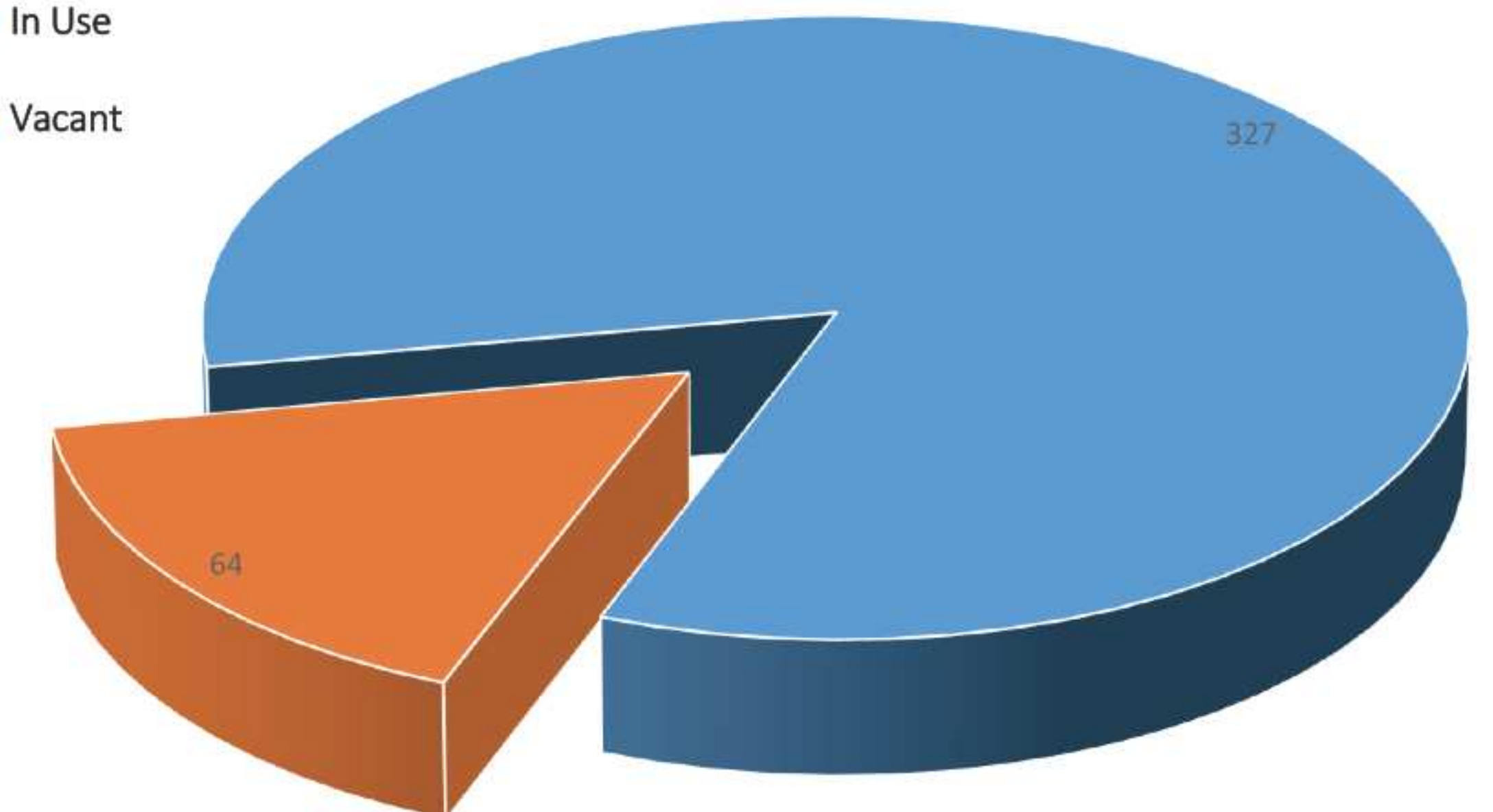
Cyfraddau Llefydd Gwag Vacancy Rates

- In use
- Vacant




Cyfraddau Llefydd Gwag Vacancy Rates

- In Use
- Vacant



Rhydaman Ammanford



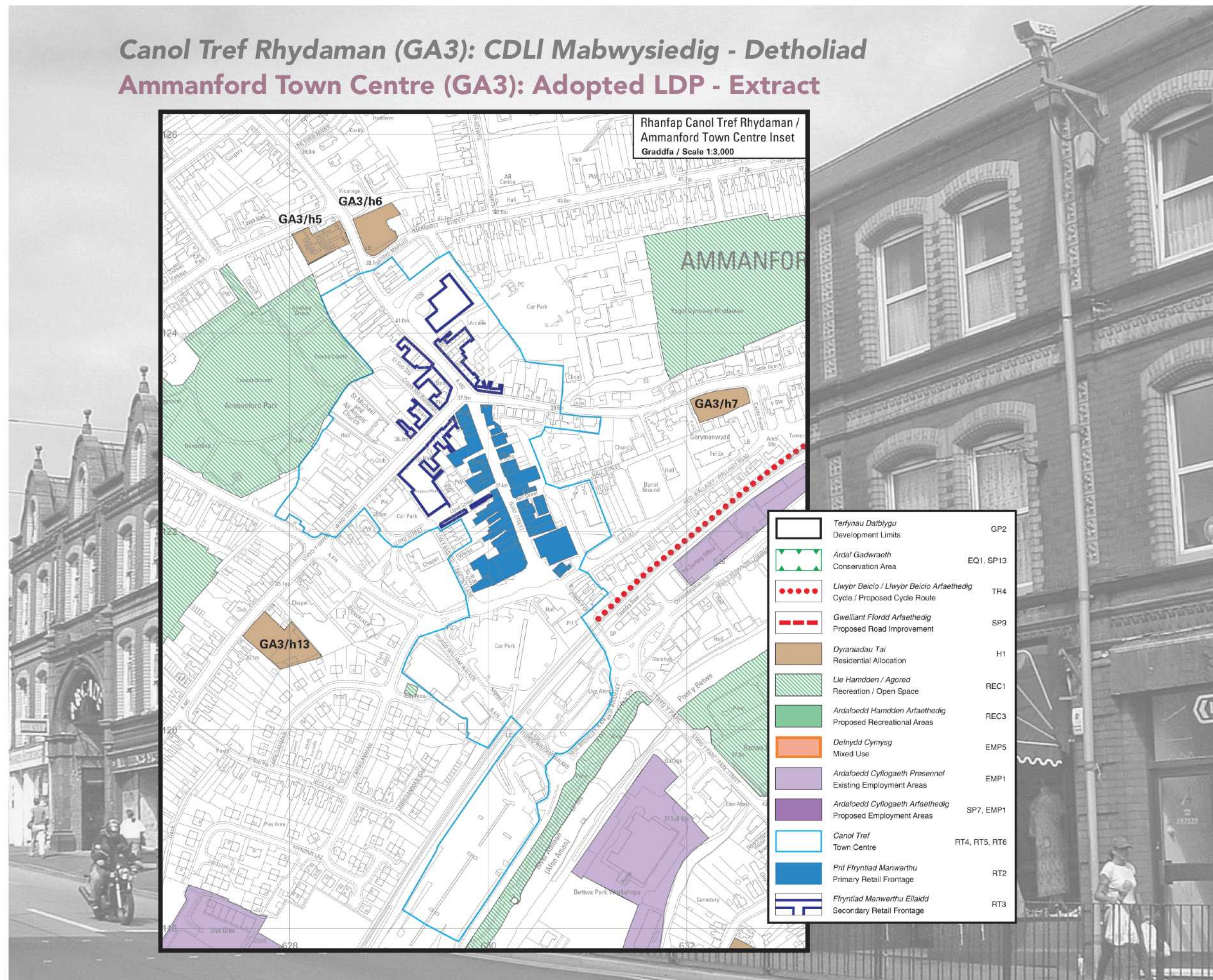
Cefndir

Er bod Rhydaman yn amlwg yn llai na chanolfannau manwerthu Caerfyrddin neu Lanelli, mae'n cyflawni swyddogaeth fanwerthu bwysig yng nghyd-destun ei lleoliad. Fel y ganolfan fanwerthu allweddol yn Ardal Twf Rhydaman/Cross Hands mae'n darparu arlwy stryd fawr bwysig sy'n cynnwys cynrychiolaeth gan nifer o gadwyni Prydeinig sy'n gwasanaethu'r ardal twf a chymunedau ehangach.

Background

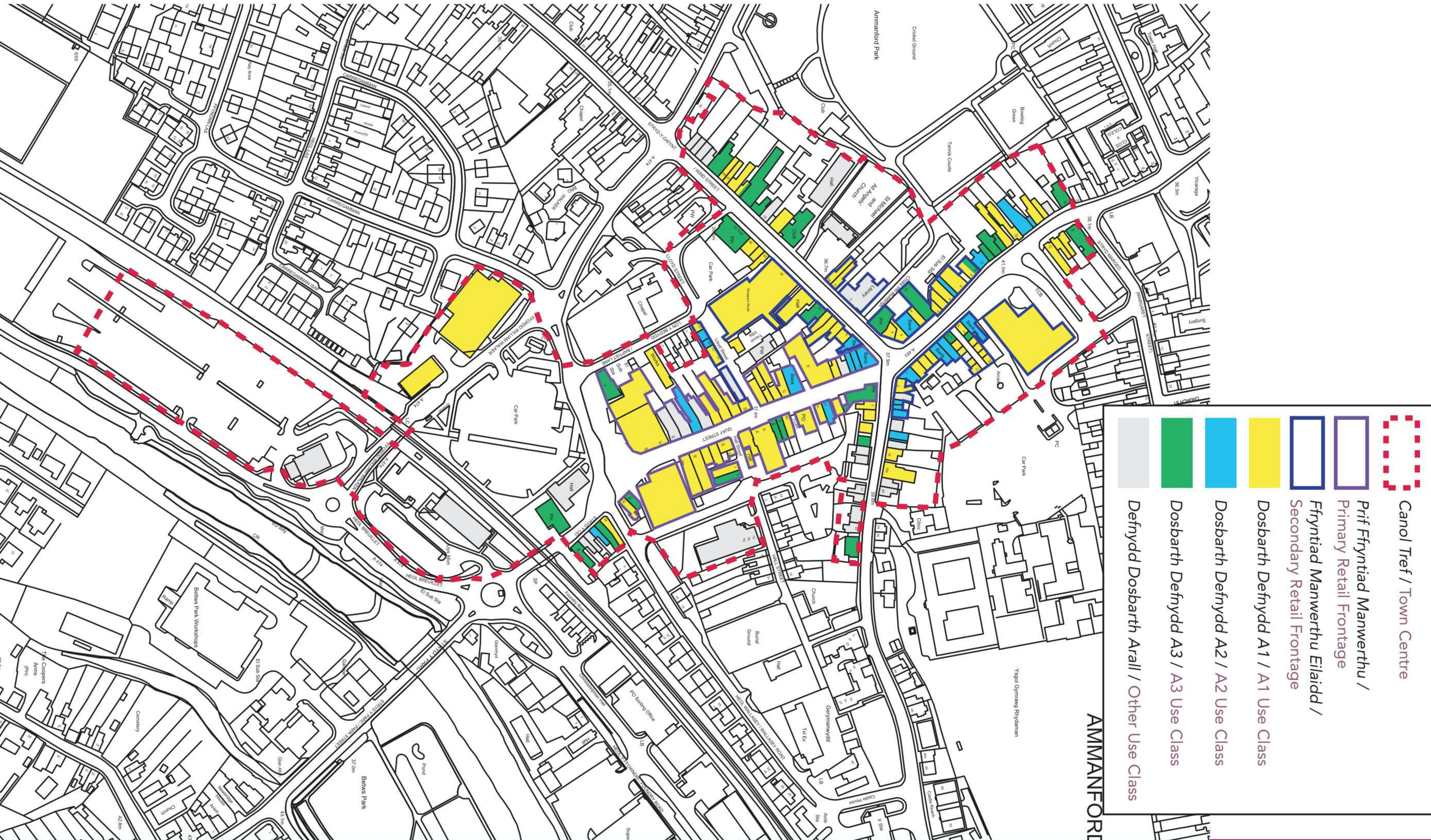

Ammanford whilst is notably smaller than the retail centres of either Carmarthen or Llanelli fulfils an important retail function within the locational context. As the key retail centre within the Ammanford/Cross Hands Growth Area it provides an important high street offer which includes representation from a number of national chains serving both the growth area and wider communities.


Canol Tref Rhydaman (GA3): CDLI Mabwysiedig - Detholiad Ammanford Town Centre (GA3): Adopted LDP - Extract



Rhydaman: Dosbarth Defnydd

Ammanford: Use Class

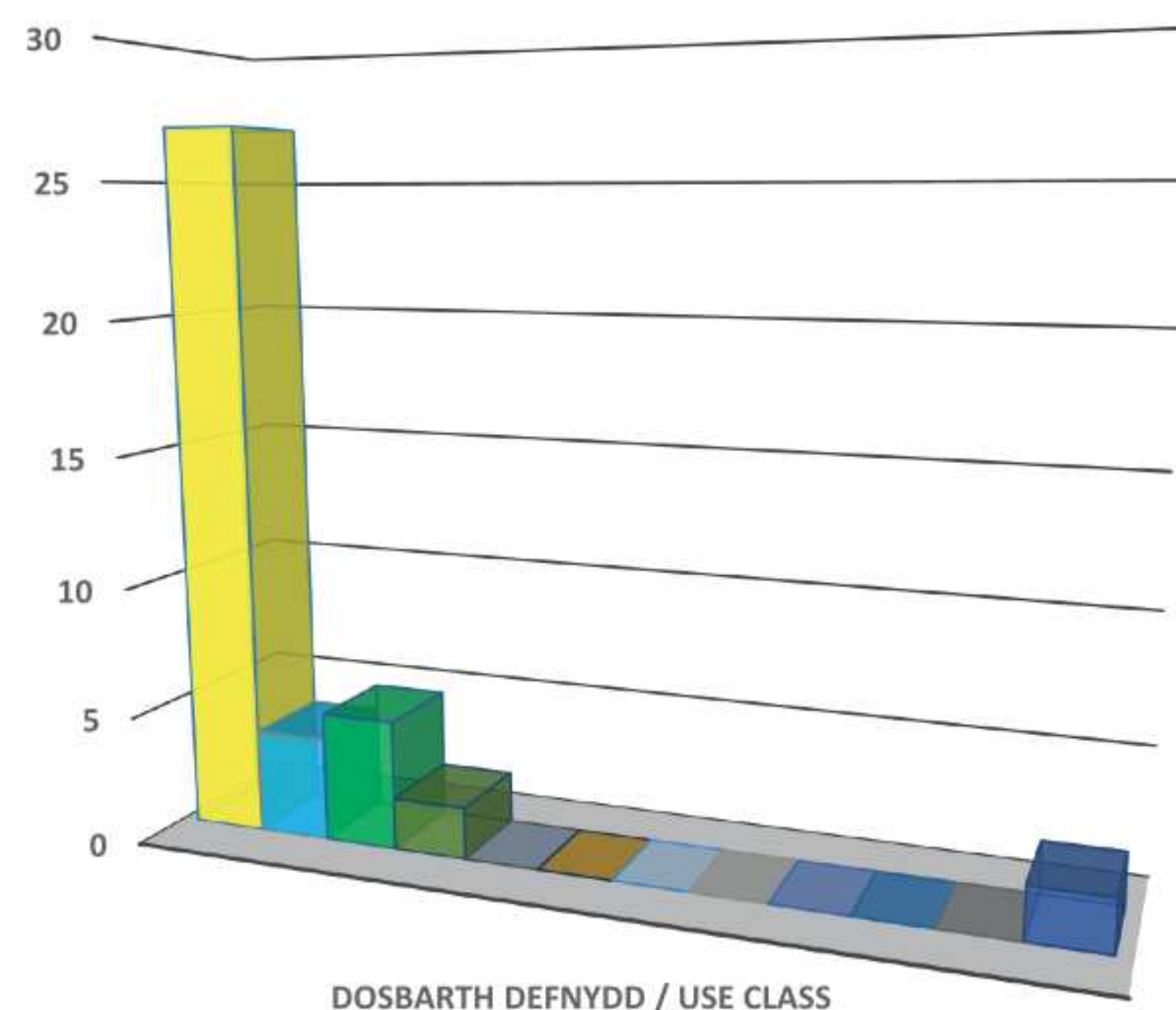




Rhydaman: Dosbarth Defnydd Ammanford: Use Class

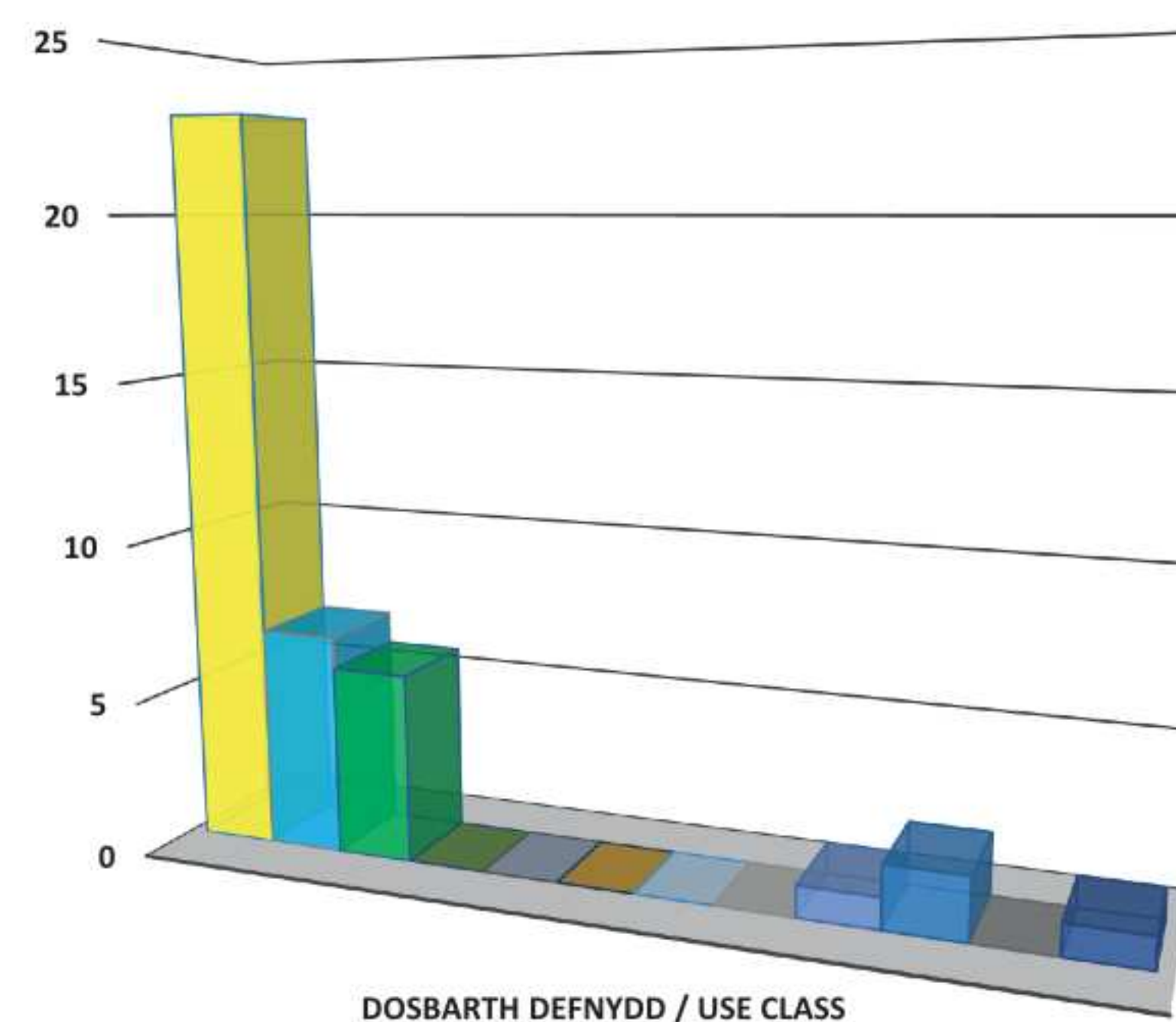
Prif Ffryntiad Manwerthu Rhydaman Ammanford Primary Retail Frontage

- A1 - Defnyddir / In Use - 27
- A2 - Defnyddir / In Use - 4
- A3 - Defnyddir / In Use - 5
- B1 - Defnyddir / In Use - 2
- B2 - Defnyddir / In Use - 0
- B8 - Defnyddir / In Use - 0
- C1 - Defnyddir / In Use - 0
- C2 - Defnyddir / In Use - 0
- C3 - Defnyddir / In Use - 0
- D1 - Defnyddir / In Use - 0
- D2 - Defnyddir / In Use - 0
- Sui Generis - Defnyddir / In Use - 2



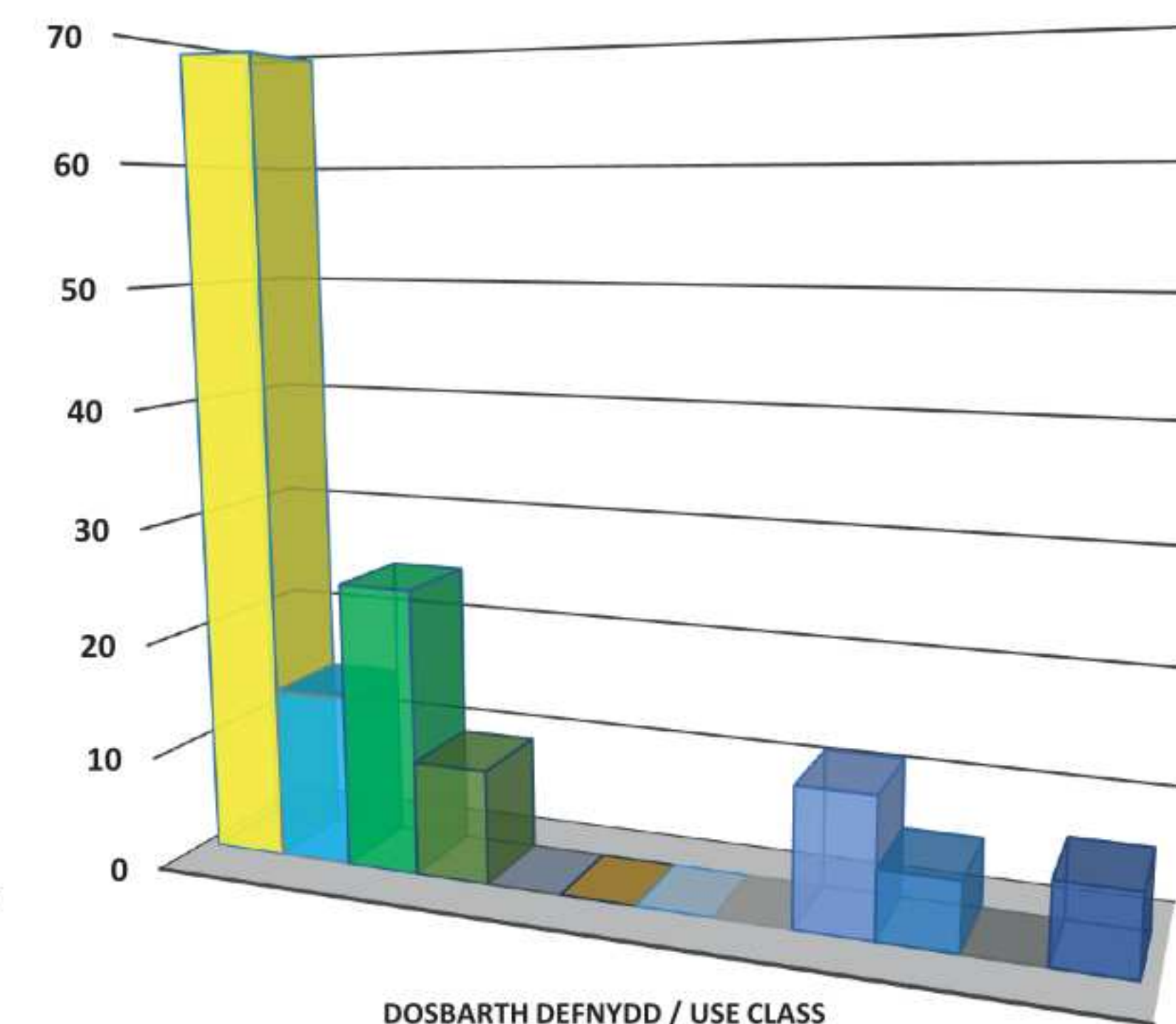
Ffryntiad Manwerthu Eilaidd Rhydaman Ammanford Secondary Retail Frontage

- A1 - Defnyddir / In Use - 23
- A2 - Defnyddir / In Use - 7
- A3 - Defnyddir / In Use - 6
- B1 - Defnyddir / In Use - 0
- B2 - Defnyddir / In Use - 0
- B8 - Defnyddir / In Use - 0
- C1 - Defnyddir / In Use - 0
- C2 - Defnyddir / In Use - 0
- C3 - Defnyddir / In Use - 1
- D1 - Defnyddir / In Use - 2
- D2 - Defnyddir / In Use - 0
- Sui Generis - Defnyddir / In Use - 1

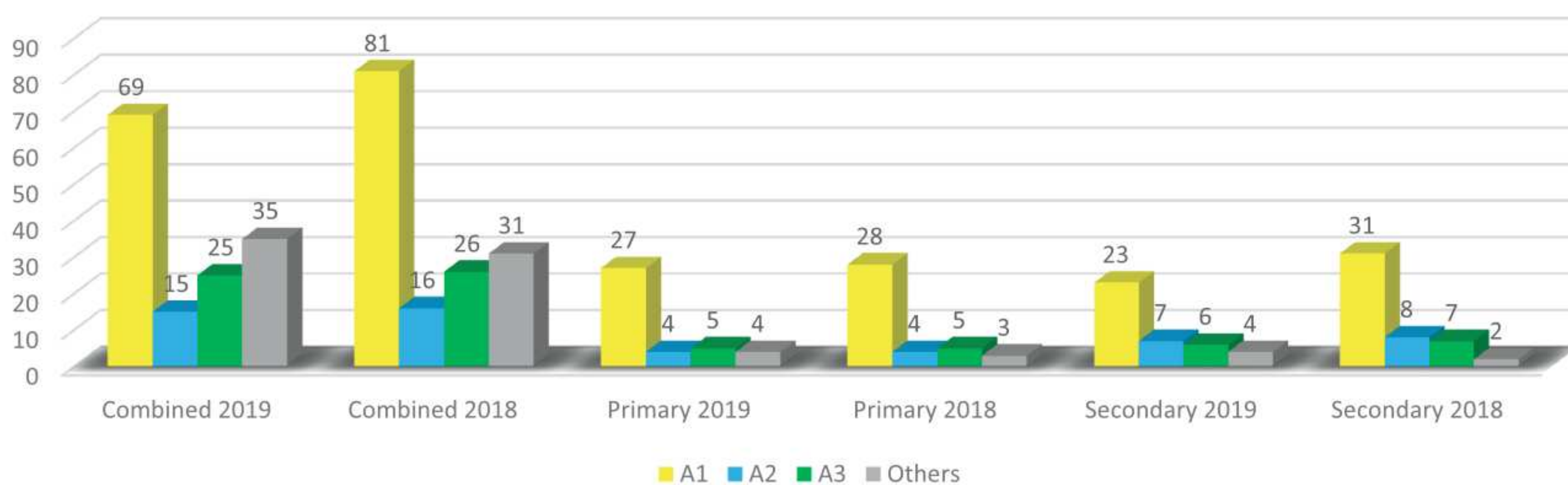


Canol Tref Rhydaman (gan gynnwys Ffryntiad Manwerthu Prif ac Eilaidd) Ammanford Town Centre (Including Primary and Secondary Retail Frontage)

- A1 - Defnyddir / In Use - 69
- A2 - Defnyddir / In Use - 15
- A3 - Defnyddir / In Use - 25
- B1 - Defnyddir / In Use - 10
- B2 - Defnyddir / In Use - 0
- B8 - Defnyddir / In Use - 0
- C1 - Defnyddir / In Use - 0
- C2 - Defnyddir / In Use - 0
- C3 - Defnyddir / In Use - 12
- D1 - Defnyddir / In Use - 6
- D2 - Defnyddir / In Use - 0
- Sui Generis - Defnyddir / In Use - 7



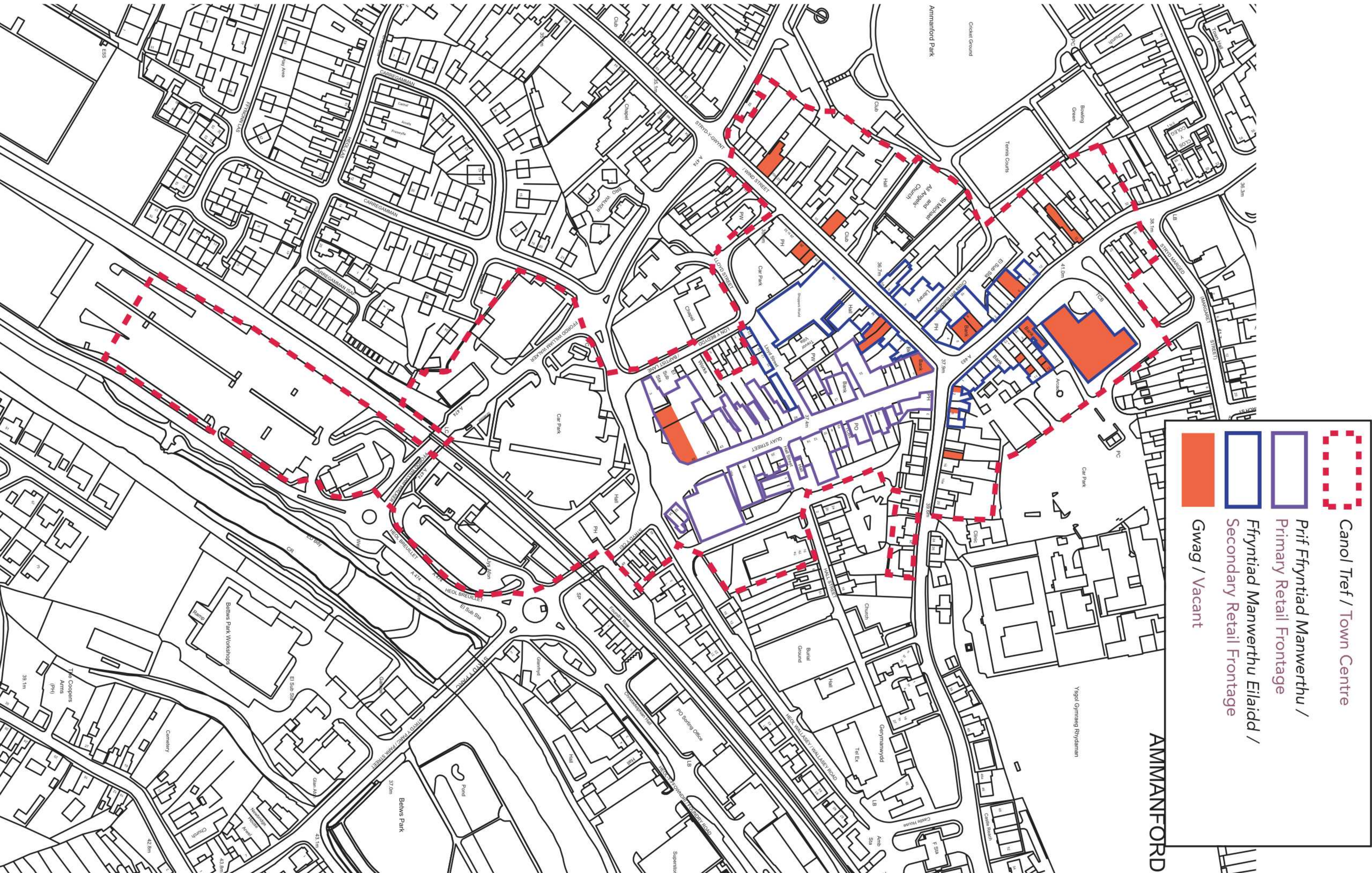
Rhydaman: Cymhariaeth (mewn defnydd) 2018/19 Ammanford: 2018/19 In Use Comparison






Rhydaman: Unedau Gwag

Ammanford: Vacant Units

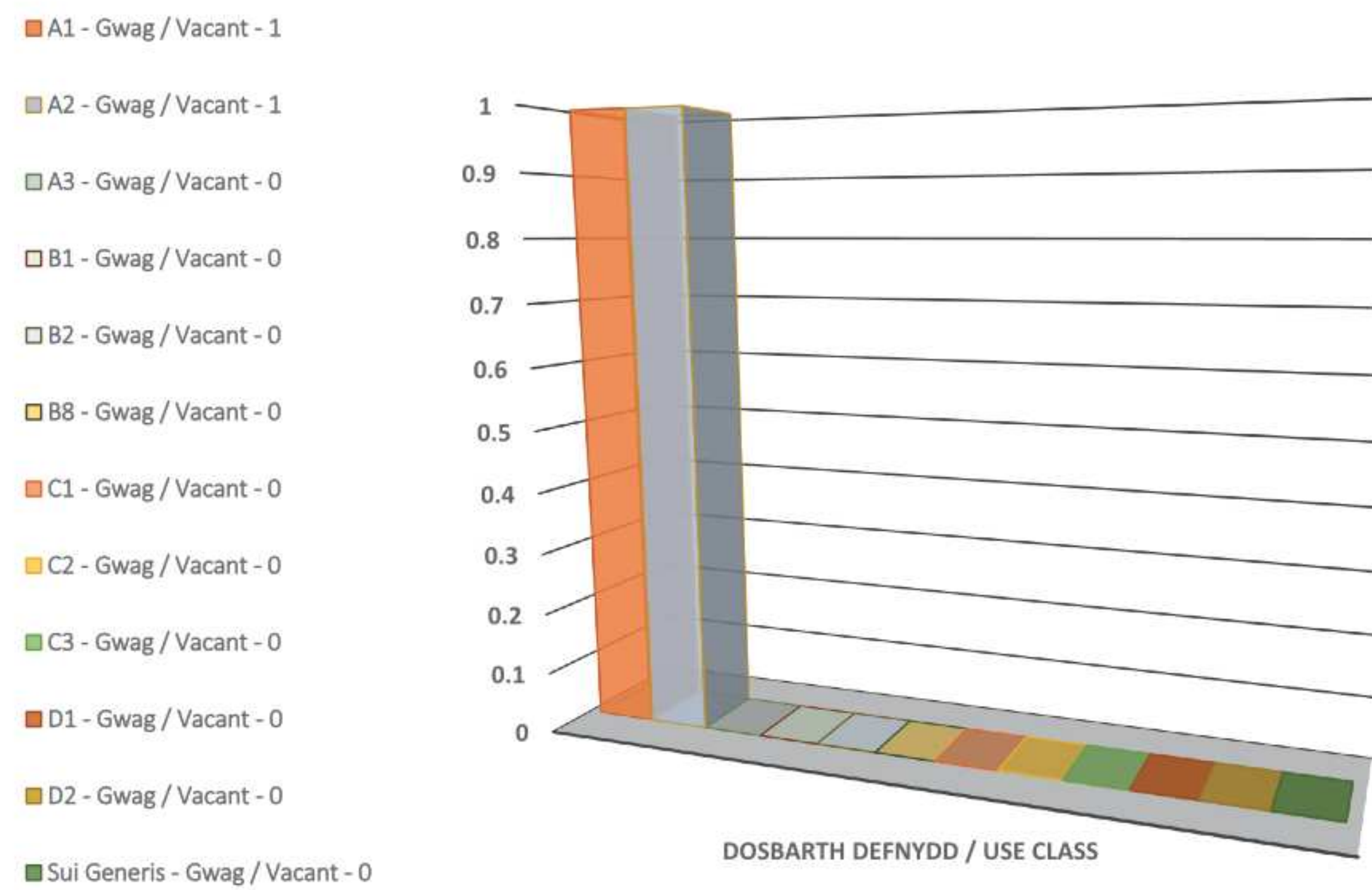


Rhydaman: Cyfraddau Llefydd Gwag fesul Dosbarth Defnydd

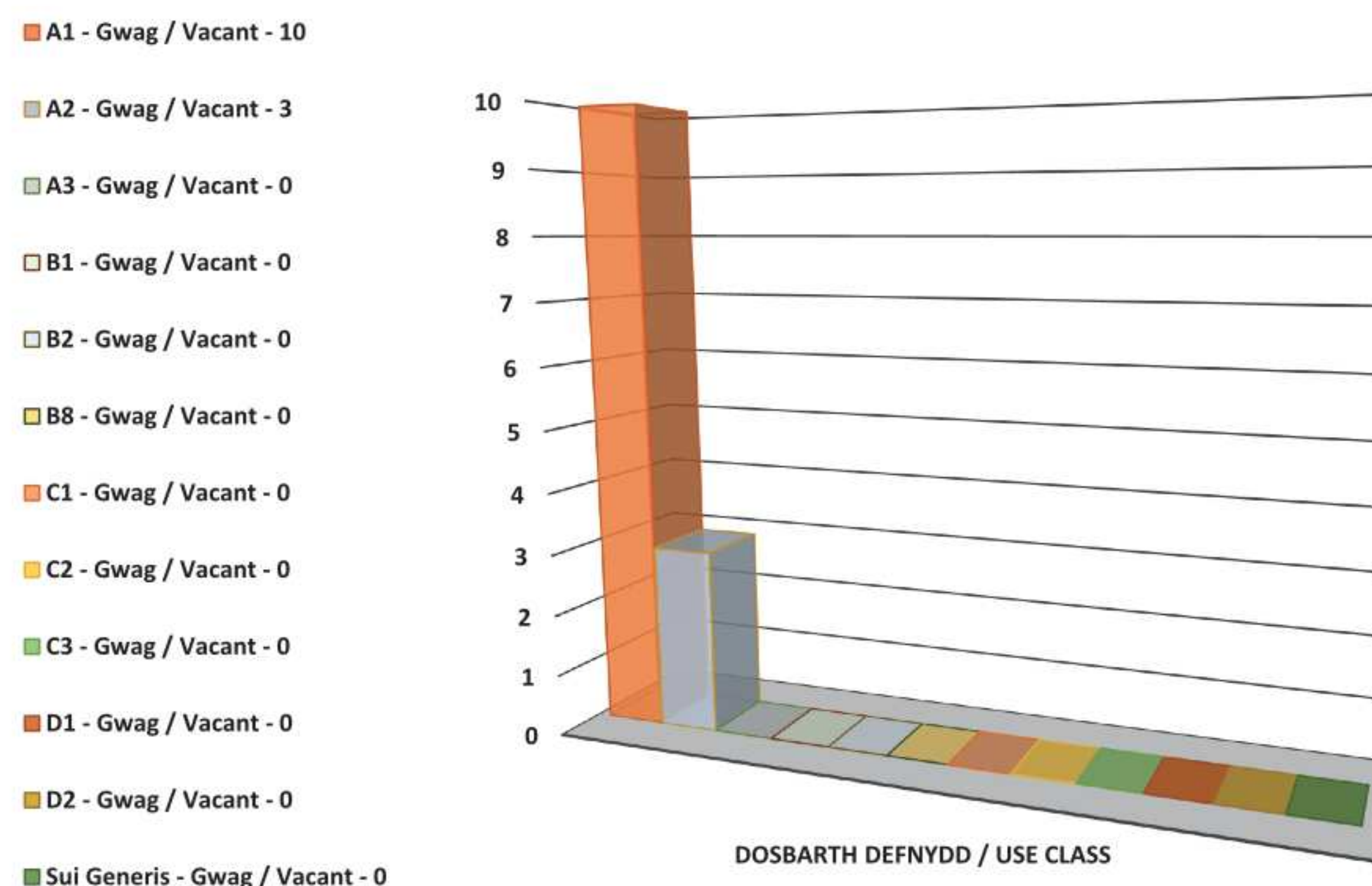
Ammanford: Vacancy Rates by Use Class



Prif Ffryntiad Manwerthu Rhydaman Ammanford Primary Retail Frontage

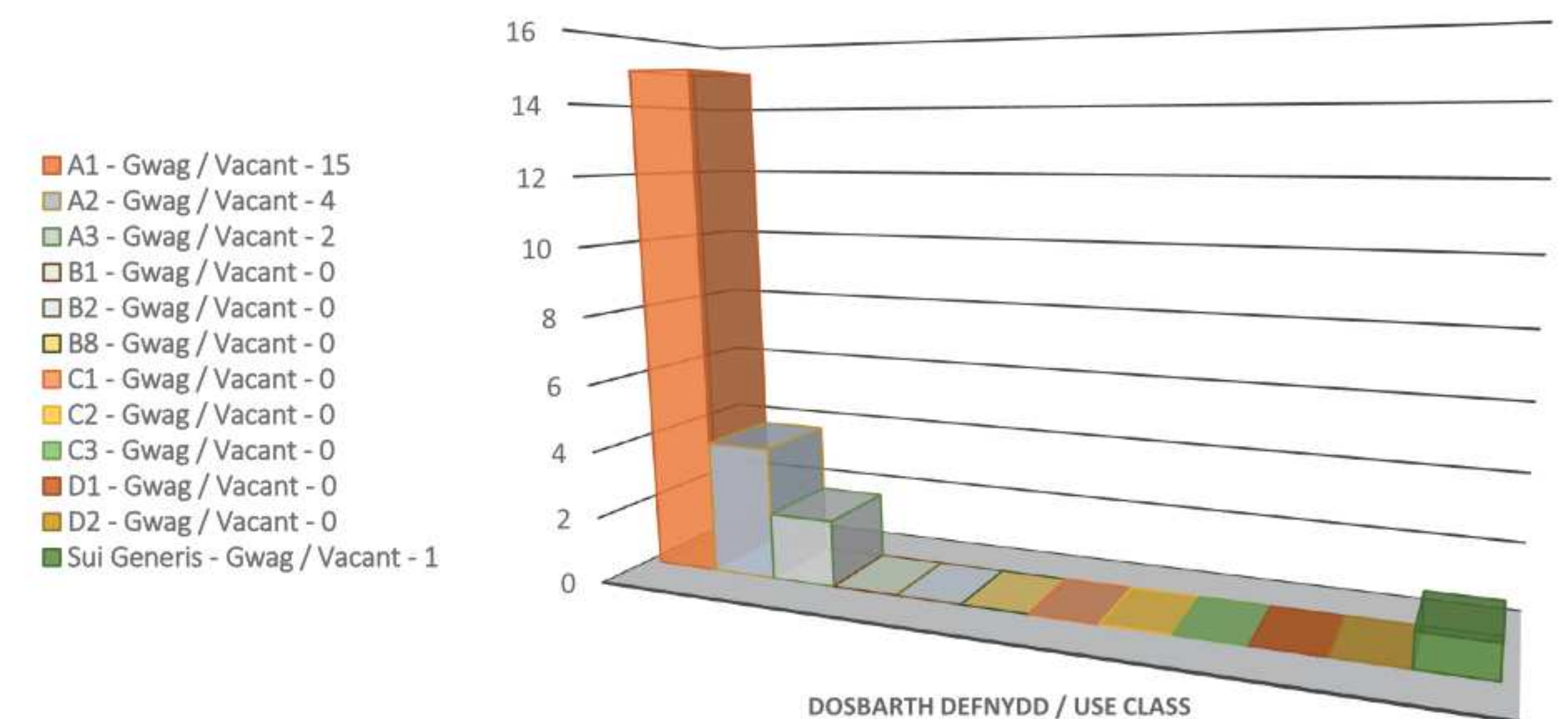
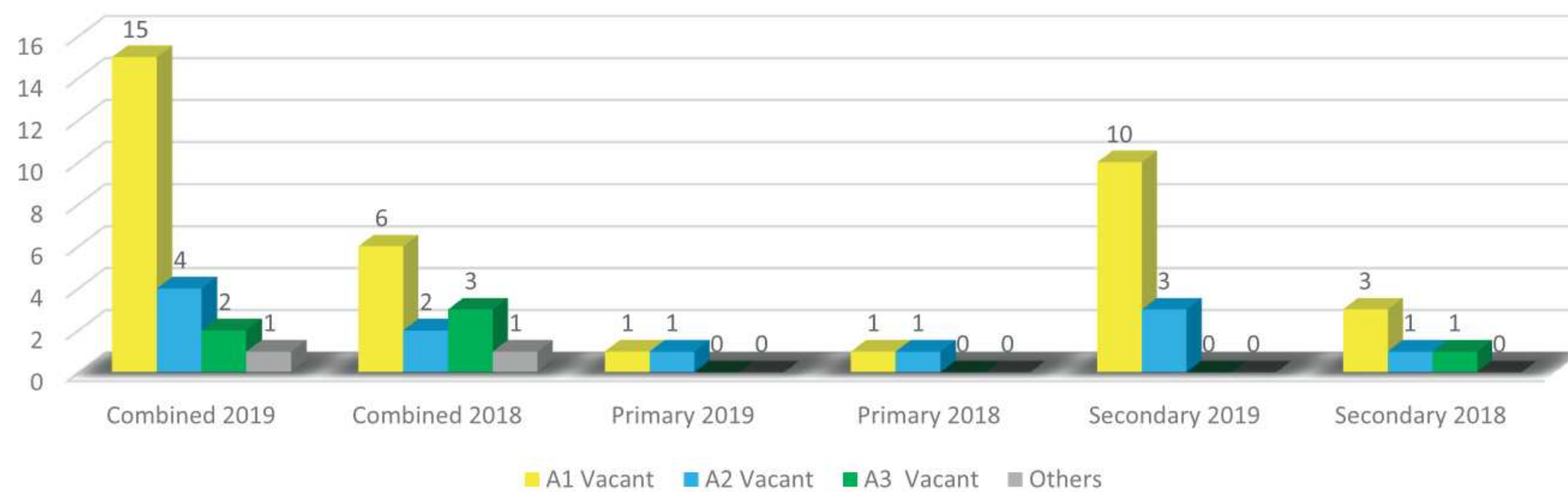


Ffryntiad Manwerthu Eilaidd Rhydaman Ammanford Secondary Retail Frontage



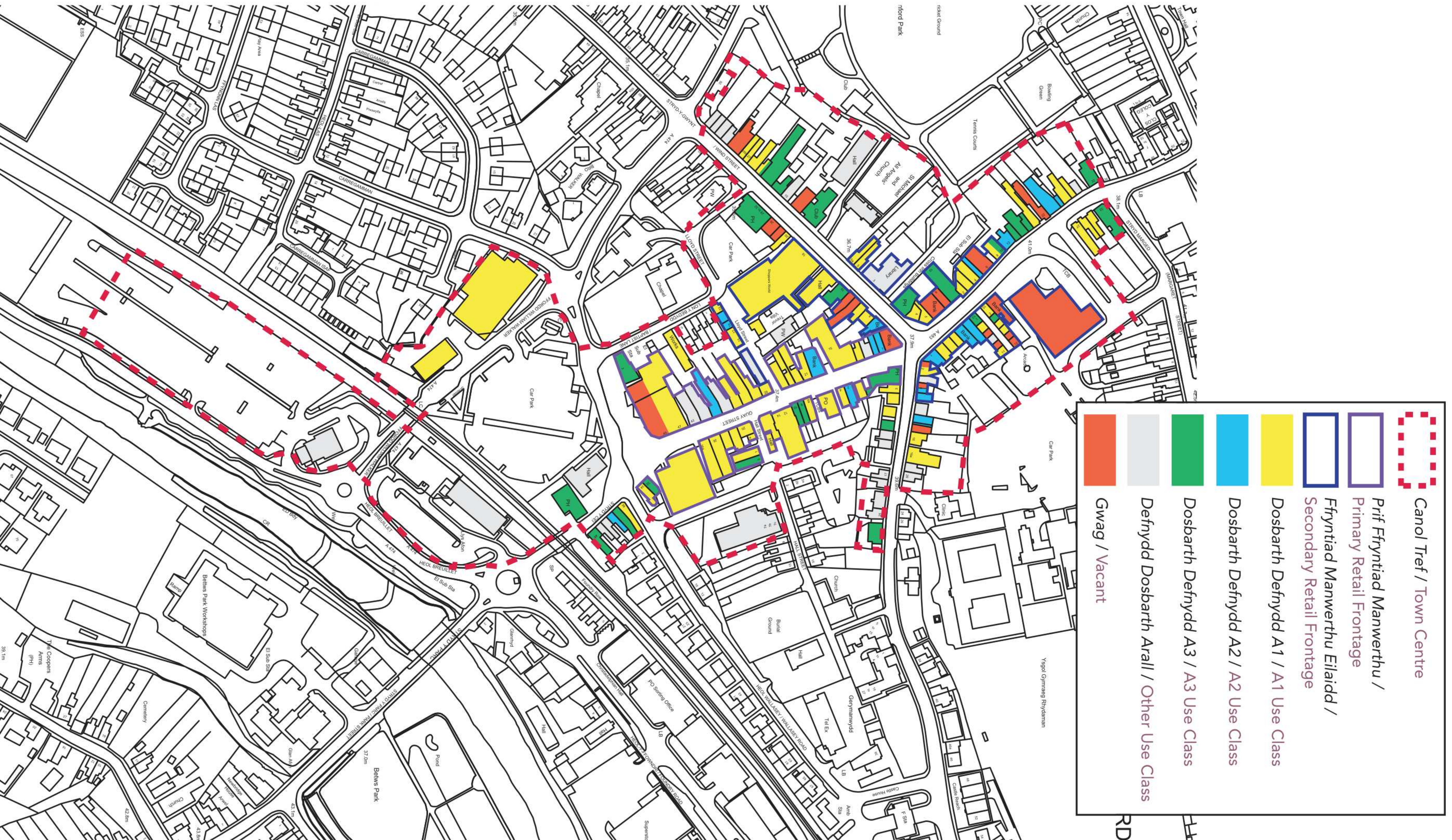

Canol Tref Rhydaman (gan gynnwys Ffryntiad Manwerthu Prif ac Eilaidd)
Ammanford Town Centre (Including Primary and Secondary Retail Frontage)


Rhydaman: Cymhariaeth (nifer o safleoedd gwag) 2018/19 Ammanford: 2018/19 Vacancy Rates Comparison



Rhydaman: Gweithgarwch fesul Dosbarth Defnydd (gan gynnwys Unedau Gwag)

Ammanford: Activity by Use Class (including Vacant Units)

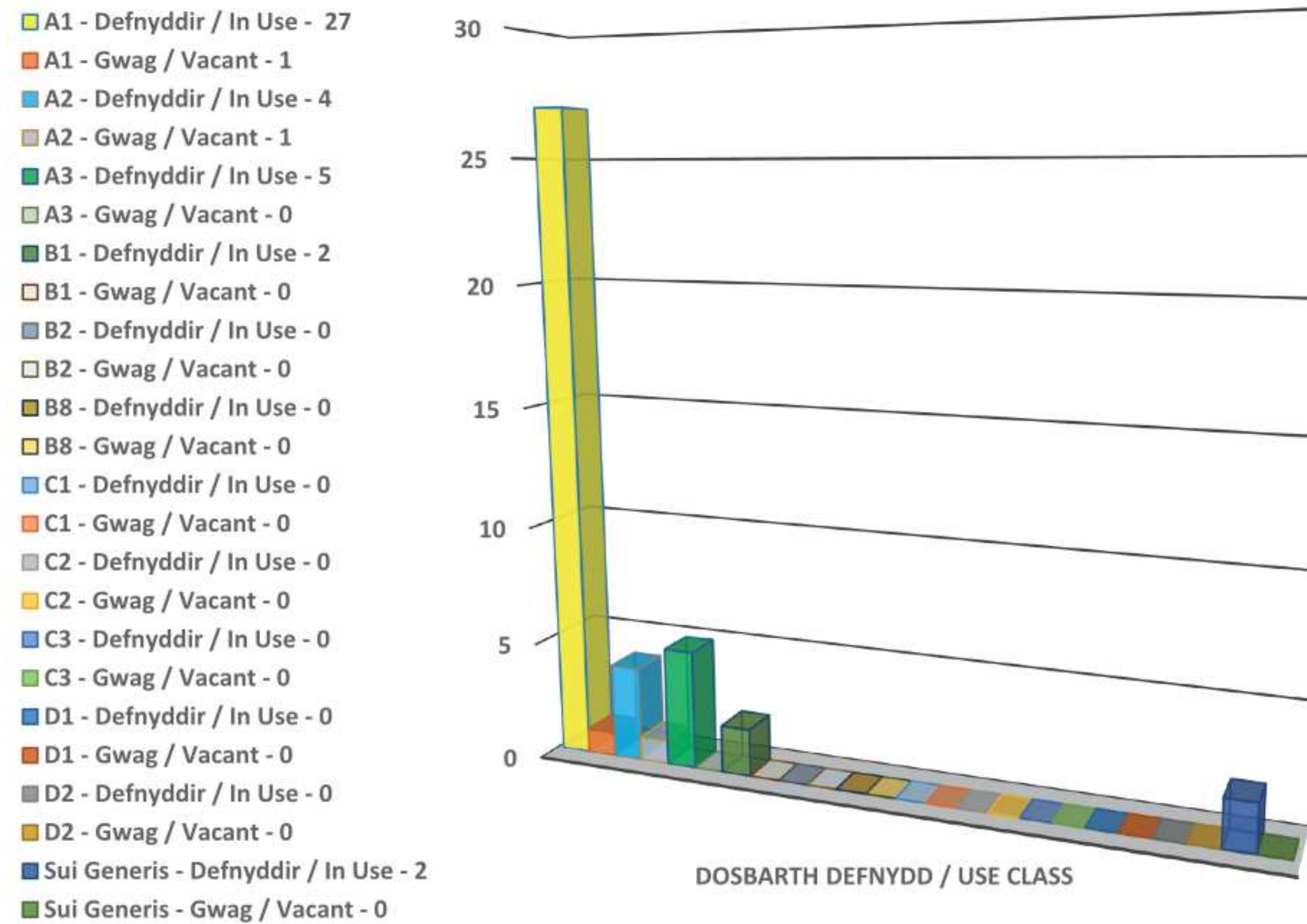




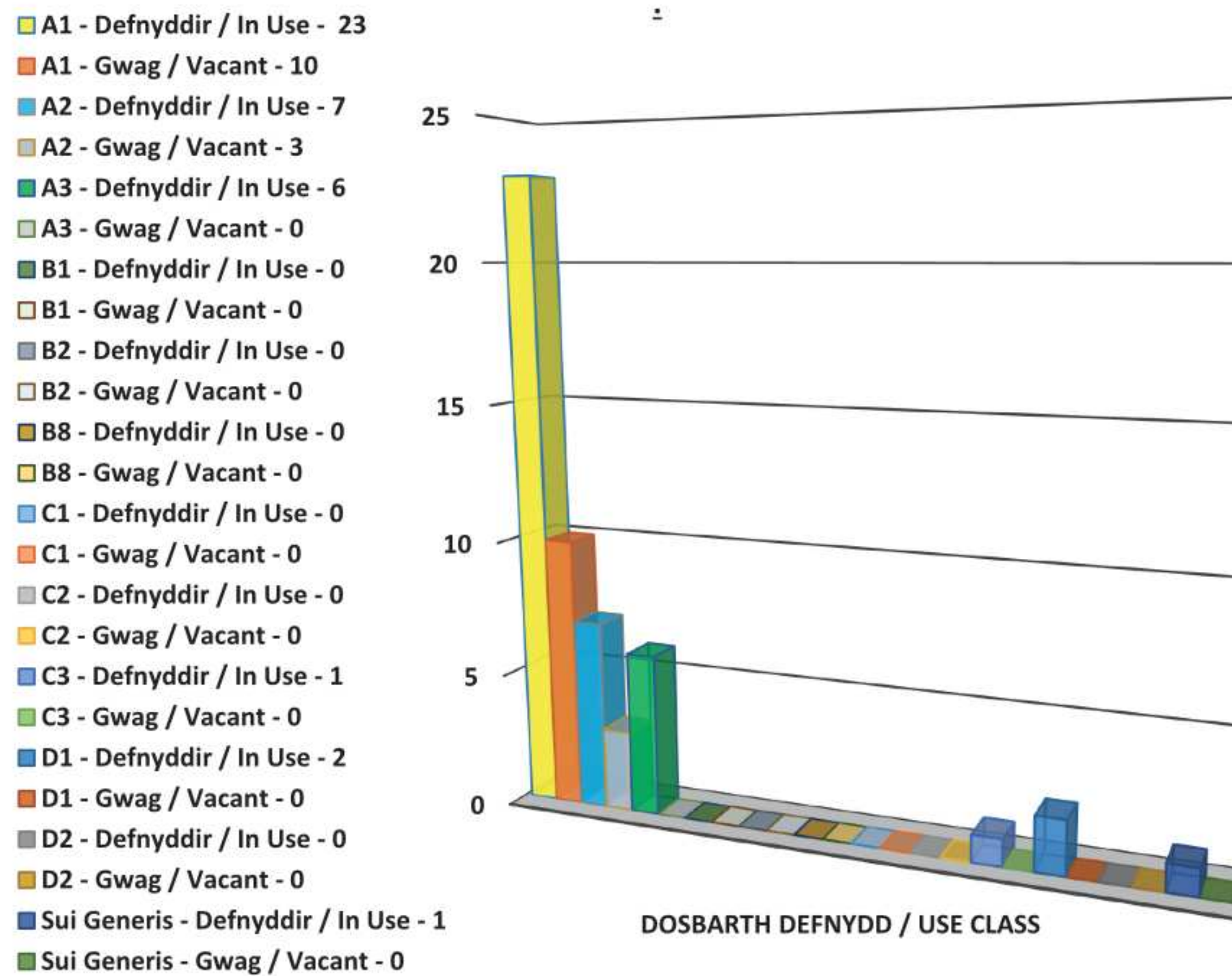
Rhydaman: Gweithgarwch fesul Dosbarth Defnydd (gan gynnwys Unedau Gwag)

Ammanford: Activity by Use Class (including Vacant Units)

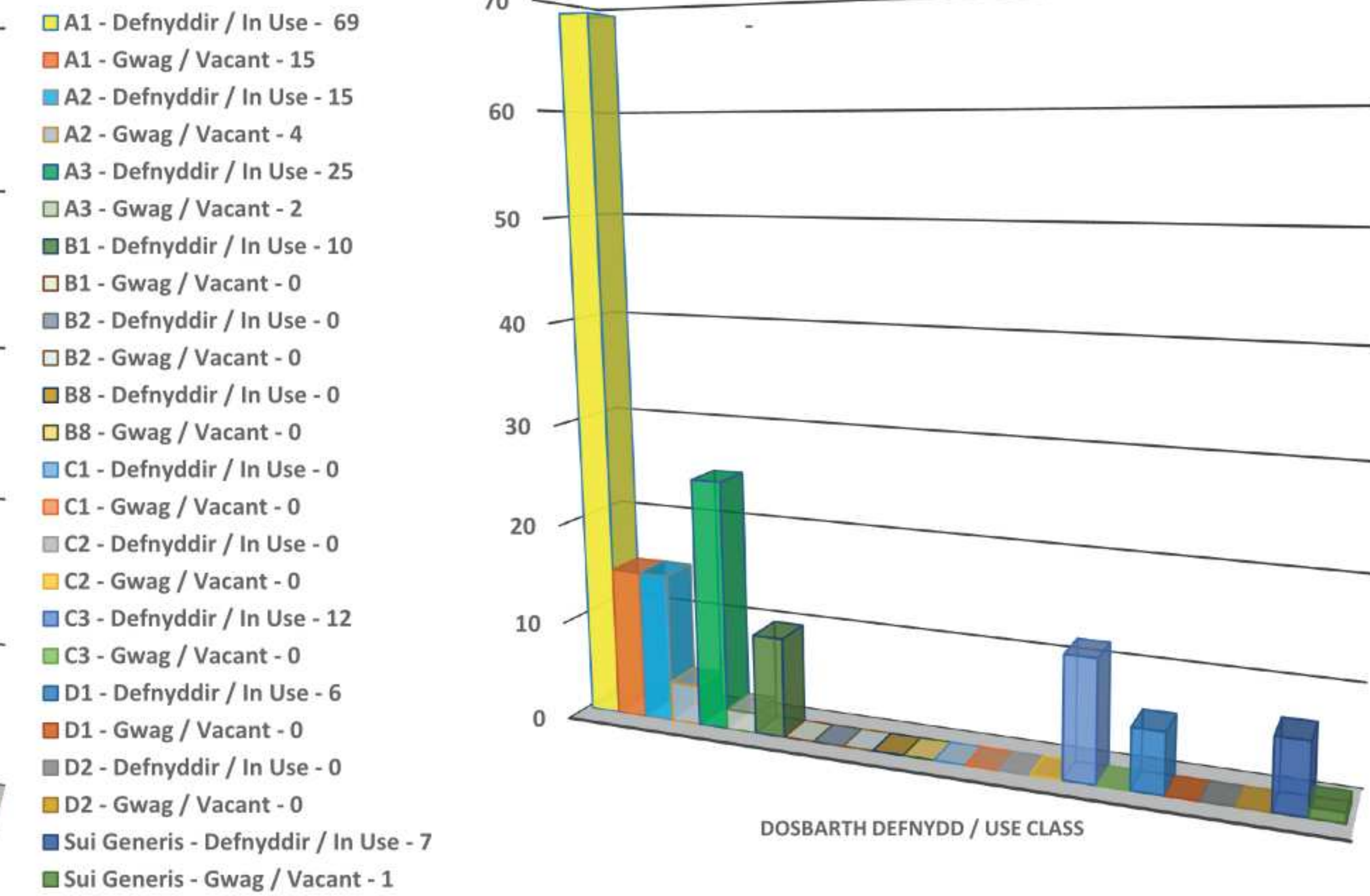
Prif Ffryntiad Manwerthu Rhydaman
Ammanford Primary Retail Frontage



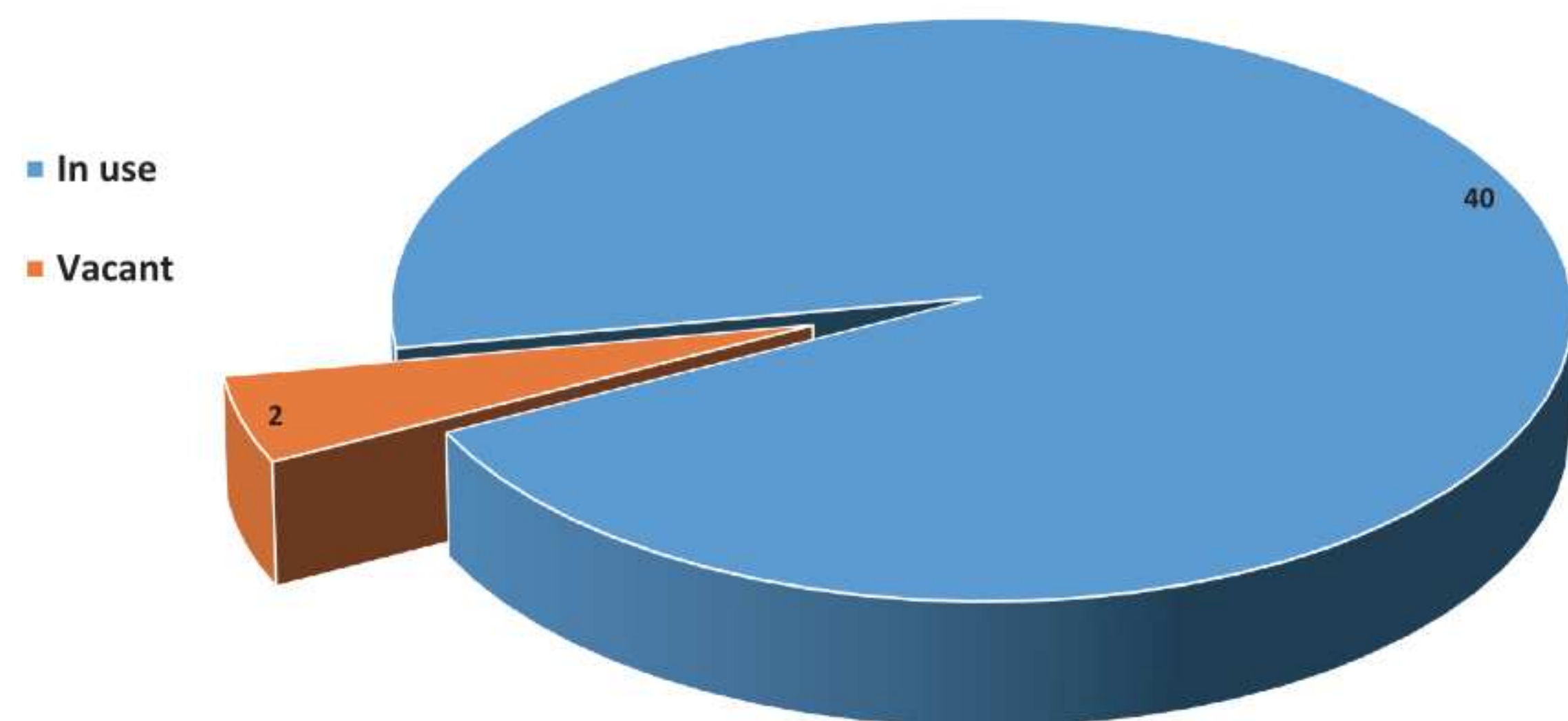
Ffryntiad Manwerthu Eilaidd Rhydaman
Ammanford Secondary Retail Frontage



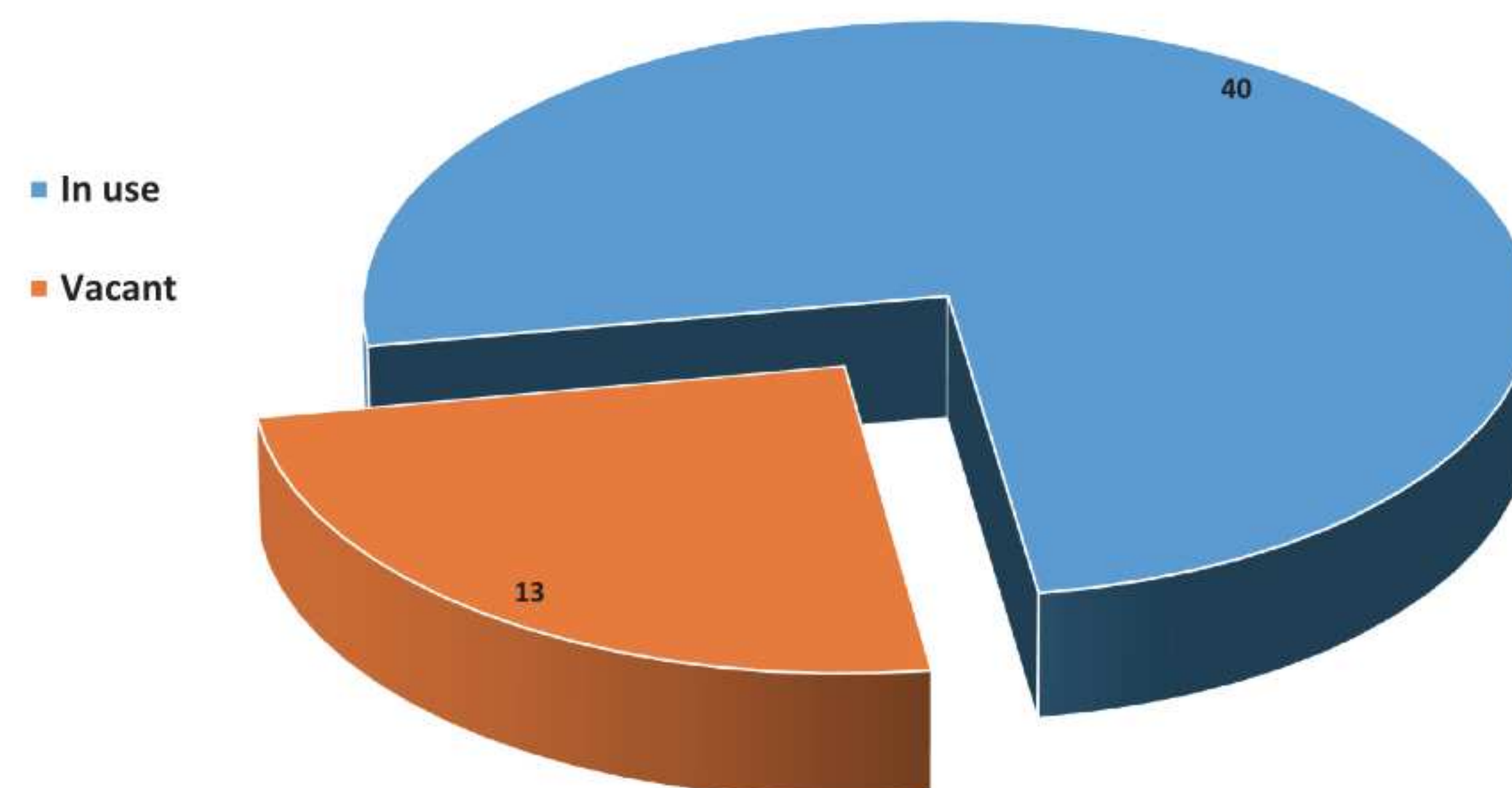
Canol Tref Rhydaman (gan gynnwys Ffryntiad Manwerthu Prif ac Eilaidd)
Ammanford Town Centre (Including Primary and Secondary Retail Frontage)



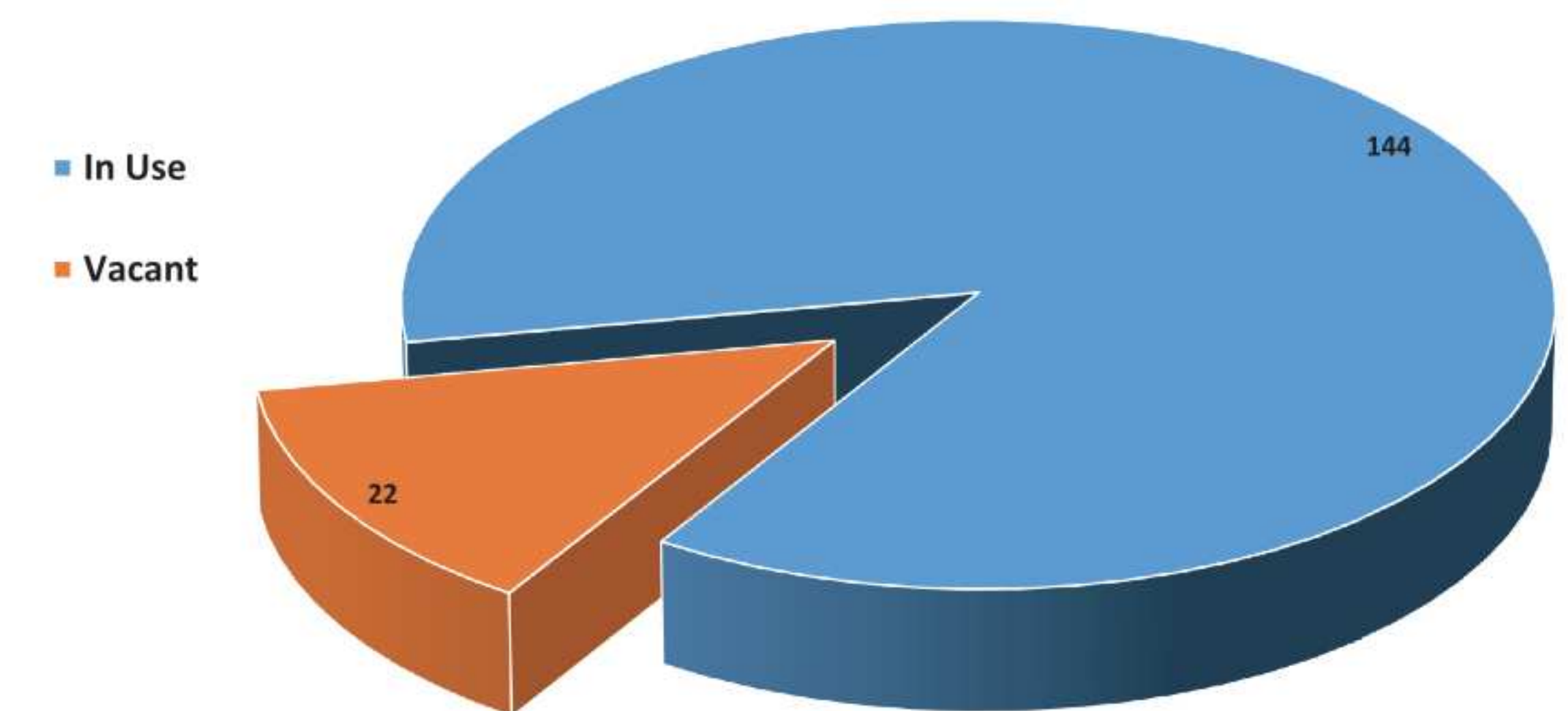
Cyfraddau Llefydd Gwag
Vacancy Rates



Cyfraddau Llefydd Gwag
Vacancy Rates




Cyfraddau Llefydd Gwag
Vacancy Rates



Canol Trefi (Canolfannau Gwasanaeth)

Town Centres (Service Centres)



Sylwebaeth ar y CDLI

Mae dosbarthu ac adnabod Canol Trefi (Canolfannau Gwasanaeth) trwy bolisi RT5 yn y CDLI yn adlewyrchu rôl y briod ganolfan a safle'r anheddiad yn yr hierarchaeth aneddiadau. Mae'r aneddiadau canlynol wedi'u nodi yn yr Hierarchaeth Manwerthu (Polisi RT1) fel Canol Trefi:

- Porth Tywyn
- Llandeilo
- Llanymddyfri
- Castellnewydd Emlyn
- Sanclêr
- Hendy-gwyn ar Daf

Wrth adnabod canolfannau o'r fath mae'r CDLI yn cydnabod eu rôl o ran gwasanaethu eu cymunedau a'r manteision o ran cynaliadwyedd a chynwysoldeb cymdeithasol. Mae'r CDLI yn cydnabod hefyd nad dim ond unedau manwerthu sy'n amlwg mewn canolfannau o'r fath. Fodd bynnag, mae Polisi RT5 yn y CDLI mabwysiedig yn ceisio darparu fframwaith i ystyried cynigion nad ydynt yn ymwneud â manwerthu ar loriau gwaelod. Yn hyn o beth mae'n ceisio sicrhau bod cymeriad manwerthu a ffyniant a hyfywedd canolfannau o'r fath yn cael eu cynnal.

Mae canolfannau o'r fath yn aml yn canolbwyntio ar ddiwallu anghenion manwerthu trigolion a chymunedau ehangach trwy ystod o arlwyau. Gallant hefyd gael eu nodweddu gan gymysgedd o

ddefnyddiau canol tref gan gynnwys hamdden a swyddfeydd sydd, ar y raddfa briodol, yn gwella'u cyfraniad i'r ardal a'r ffyniant a hyfywedd. Nodir hefyd bod canol trefi o'r fath, yn hanesyddol, yn cynnwys adeiladau preswyl hefyd, sy'n nodweddiadol o gymeriad ardaloedd o'r fath a'r cymysgedd traddodiadol o ddefnyddiau.

LDP Commentary

The classification and identification of Town Centres (Service Centres) through policy RT5 of the LDP reflects the role of the respective centre and the settlements position within the settlement hierarchy. The following settlements are identified within the Retail Hierarchy (Policy RT1) as Town Centres:

- Burry Port
- Llandeilo
- Llandovery
- Newcastle Emlyn
- St Clears
- Whitland

In identifying such centres the LDP recognises their role in serving their communities and the sustainability and social inclusivity benefits. The LDP also recognises that such centres are not solely dominated by retail units. Policy RT5 of the adopted LDP does however seek to provide a framework for the consideration of non retail proposals on ground floors.

In this respect it seeks to ensure the retail character and vitality and viability of such centres is maintained.

Such centres are often focused on meeting the retail needs of residents and broader communities through a range of offers. They can also be characterised by a mix of town centre uses including leisure and office which at the appropriate scale enhance their contribution to the area and the vitality and viability. It is also noted that historically such town centres also incorporate residential properties, this typifies the character of such areas and the traditional mix of uses.

Porth Tywyn (Canolfan Gwasanaeth) Burry Port (Service Centre)



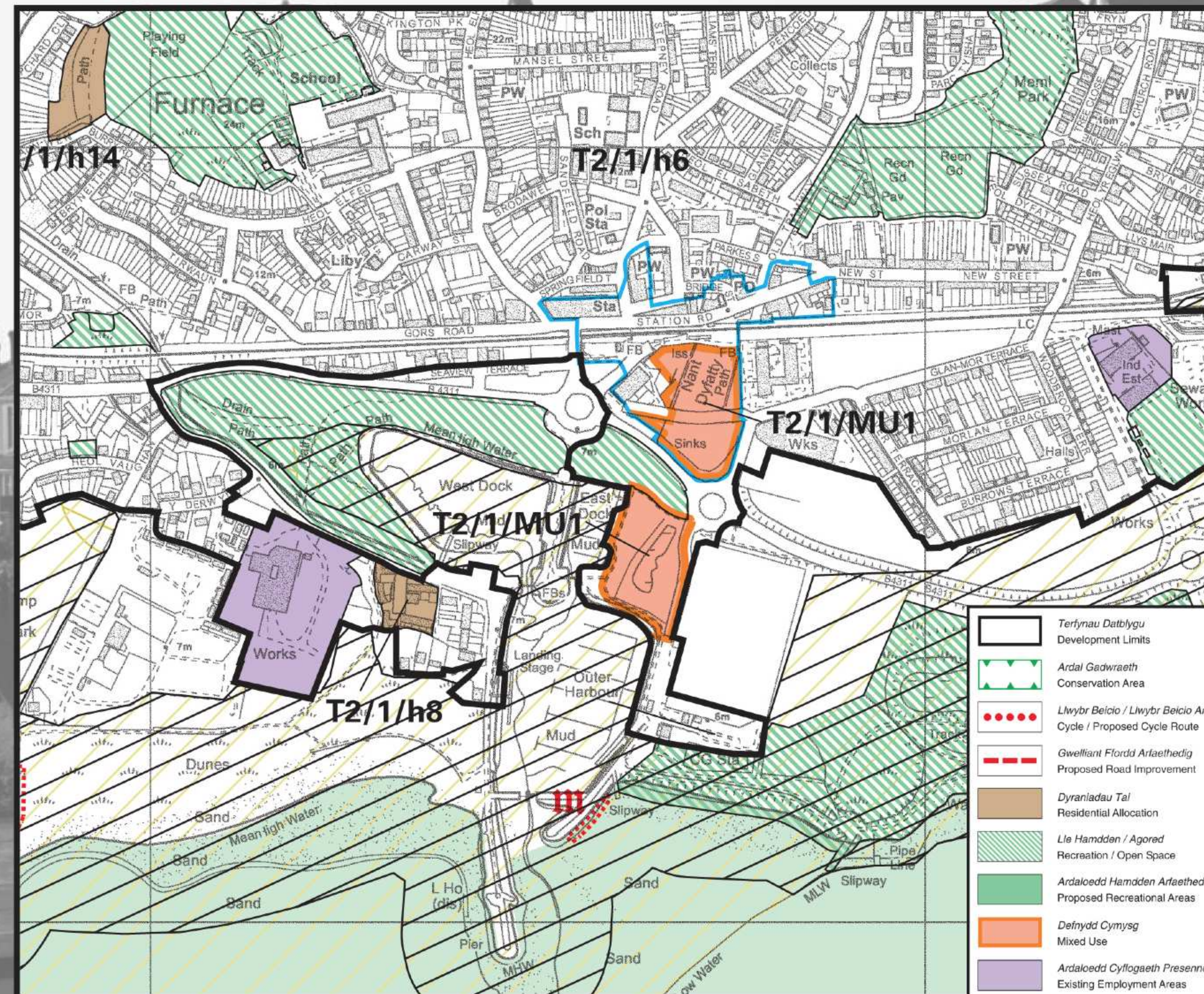
Cefndir

Mae ffin canol tref Porth Tywyn yn darparu arlwy fanwerthu leol sy'n cynnwys cymysgedd o fanwerthwyr hwylustod a chymharol. A hithau wedi'i chanoli ar Heol yr Orsaf mae ffin canol y dref yn cael ei rhannu gan y llinell reilffordd ac yn cynnwys dyraniad defnydd cymysg T2/1/MU1 sydd â ffocws ar ddatblygu darpariaeth fanwerthu addas.


Background

The town centre boundary for Burry Port provides local retail offer incorporating a mix of convenience and comparison retailers. Centred on the Station Road the town centre boundary is dissected by the railway line and incorporates T2/1/MU1 mixed use allocation which provides an opportunity to deliver a suitable retail provision.

Porth Tywyn (T2/1): CDLI Mabwysiedig - Detholiad Burry Port (T2/1): Adopted LDP - Extract



	Terfynau Datblygu Development Limits	GP2
	Ardal Gadwraeth Conservation Area	EQ1, SP13
	Lwybr Beicio / Lwybr Beicio Arfaethedig Cycle / Proposed Cycle Route	TR4
	Gwelliant Ffordd Arfaethedig Proposed Road Improvement	SP9
	Dyranladdau Tai Residential Allocation	H1
	Lle Hamdden / Agored Recreation / Open Space	REC1
	Ardaloedd Hamdden Arfaethedig Proposed Recreational Areas	REC3
	Defnydd Cymysg Mixed Use	EMP5
	Ardaloedd Cyfogaeth Presennol Existing Employment Areas	EMP1
	Ardaloedd Cyfogaeth Arfaethedig Proposed Employment Areas	SP7, EMP1
	Canol Tref Town Centre	RT4, RT5, RT6



Porth Tywyn: Gweithgarwch fesul Dosbarth Defnydd (gan gynnwys Unedau Gwag)

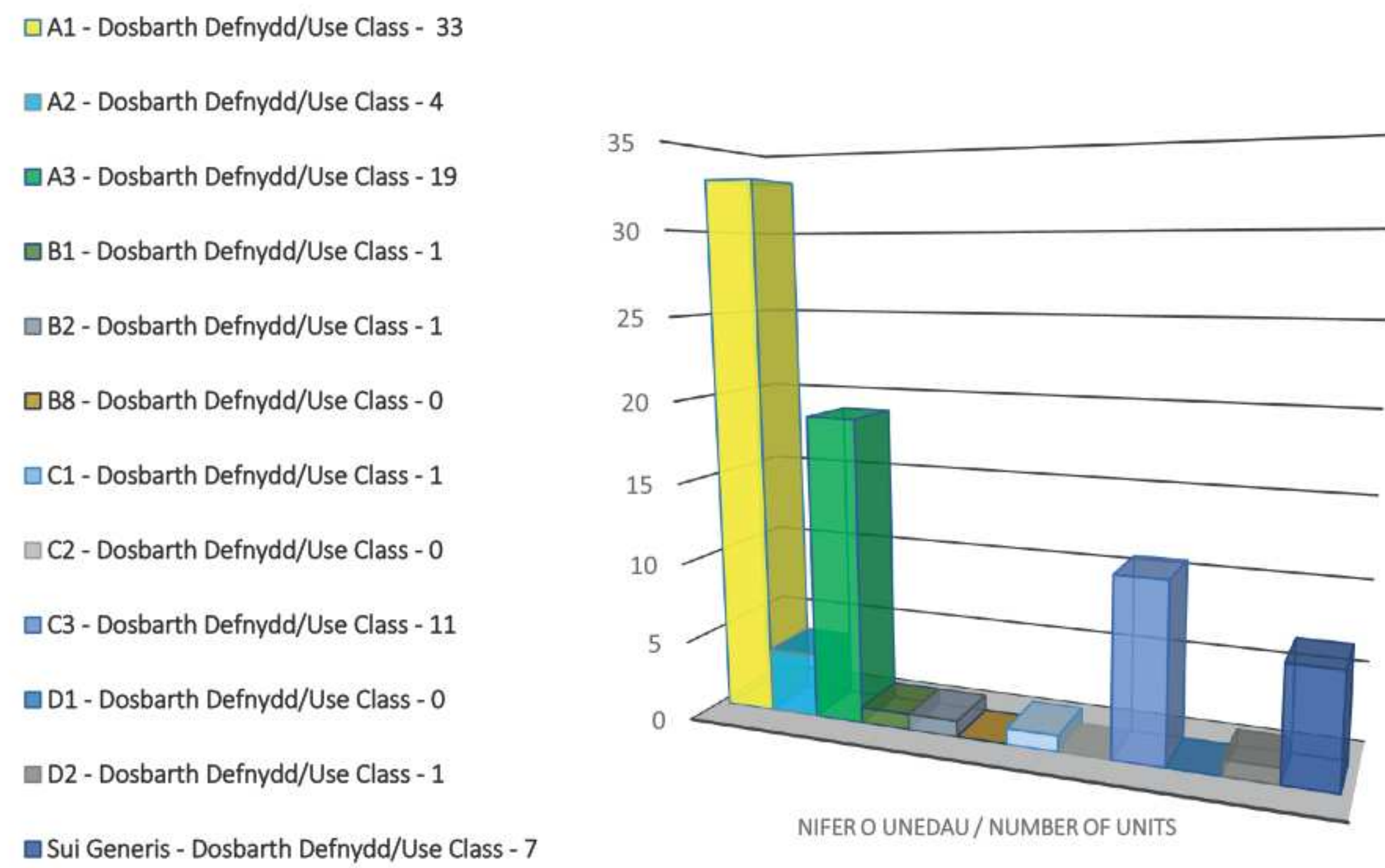
Burry Port: Activity by Use Class (including Vacant Units)



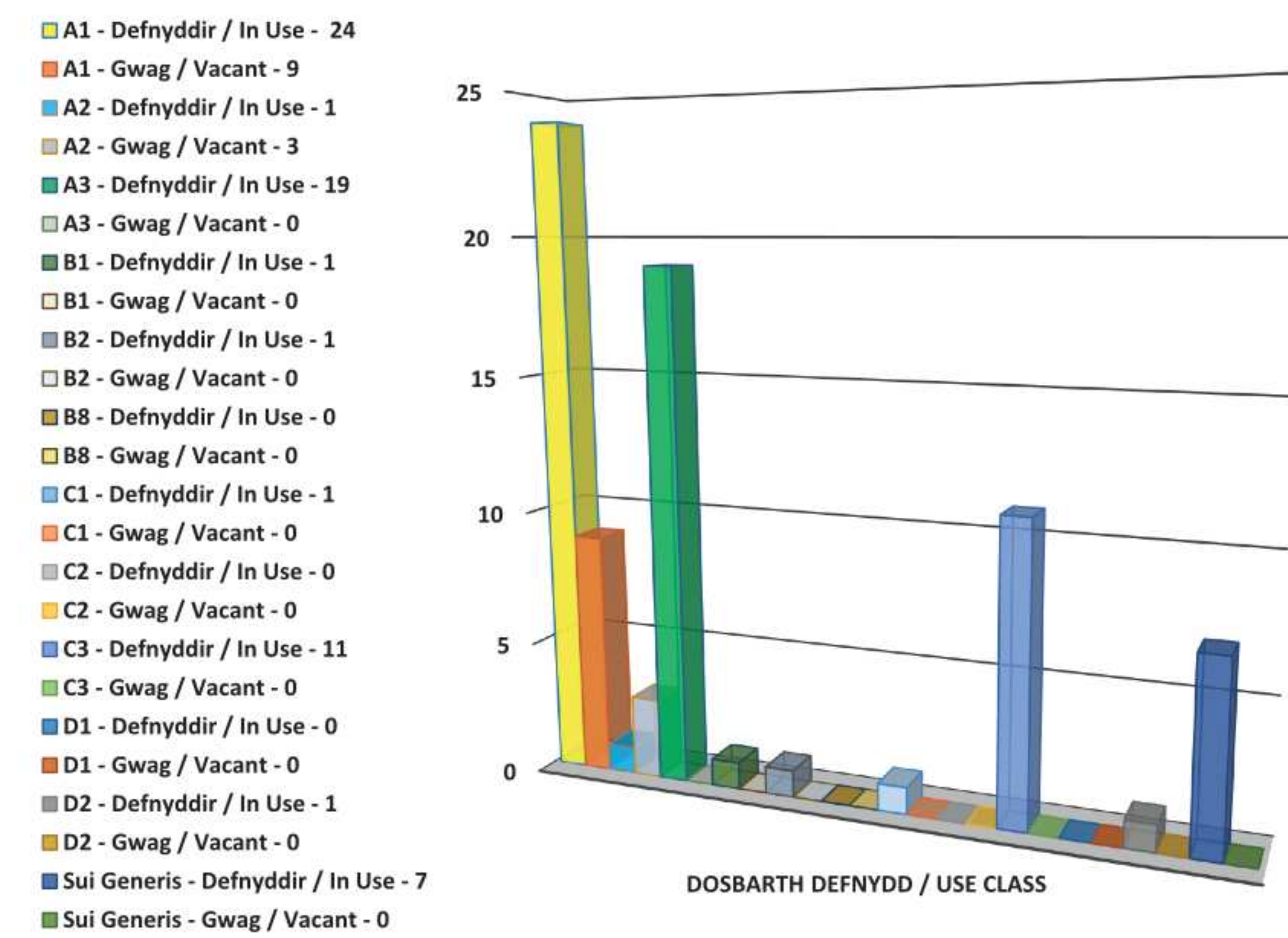
Porth Tywyn (Canolfan Gwasanaeth) Burry Port (Service Centre)



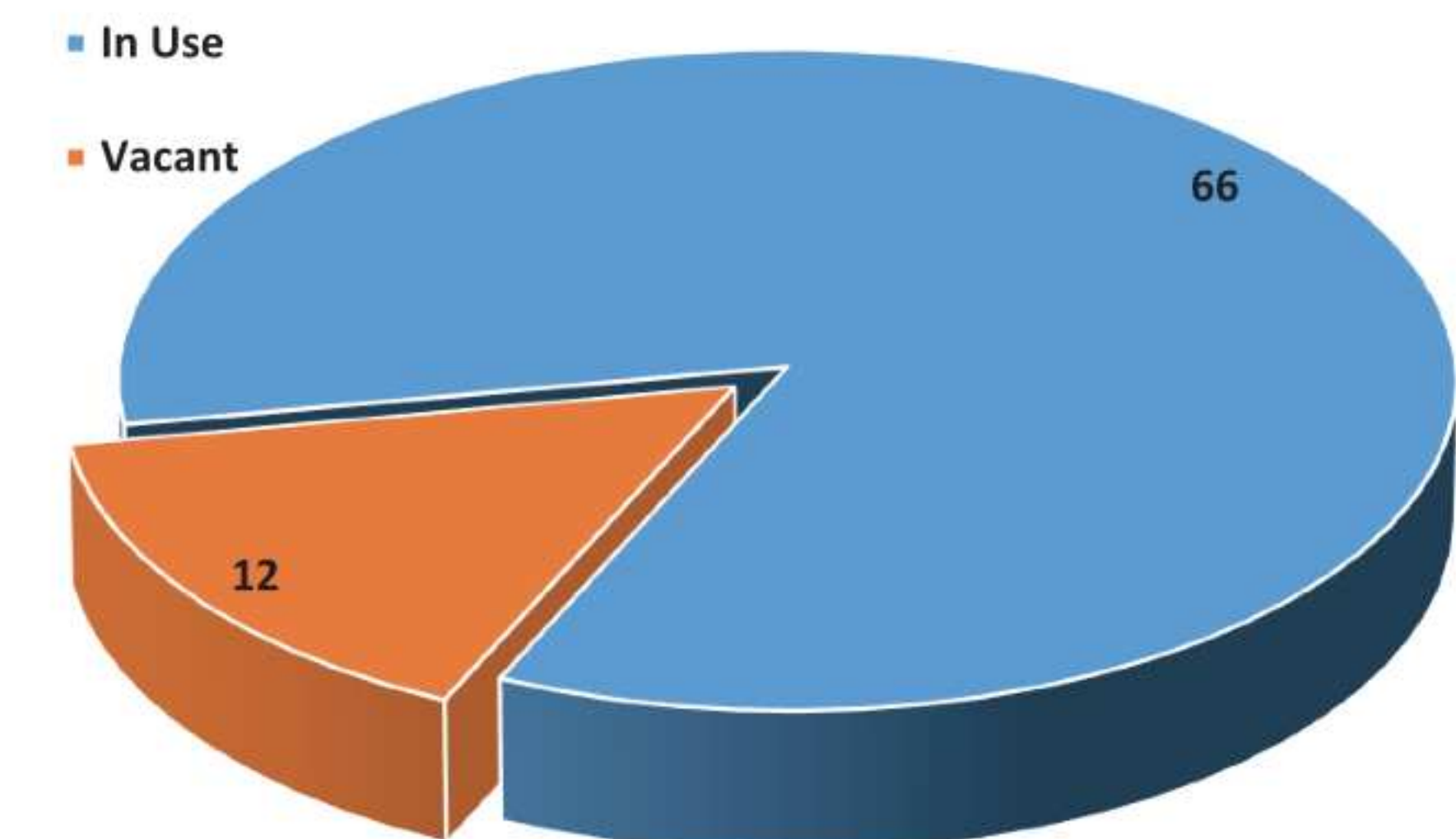
Porth Tywyn: Dosbarth Defnydd Burry Port: Use Class



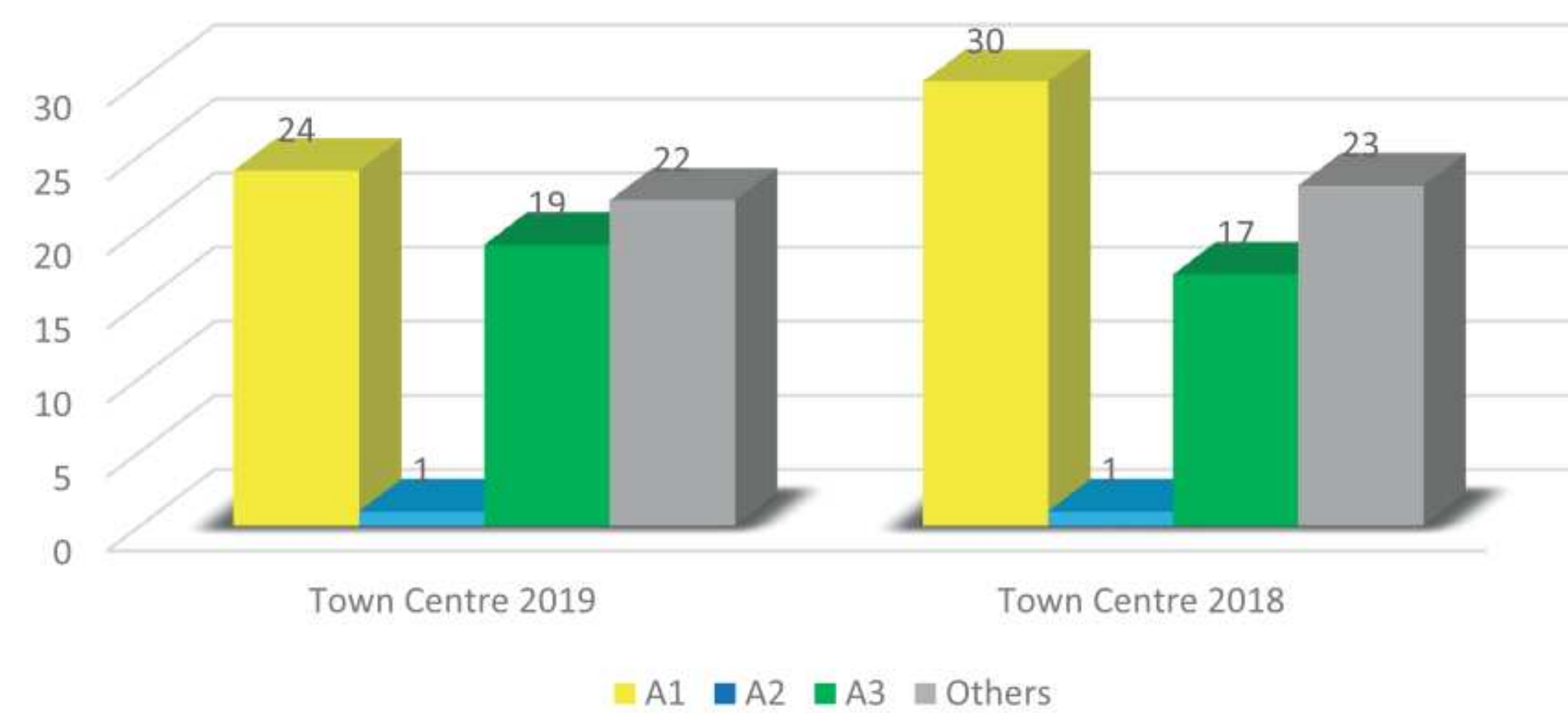
Porth Tywyn: Gweithgarwch fesul Dosbarth Defnydd (gan gynnwys Unedau Gwag) Burry Port: Activity by Use Class (Including Vacant Units)



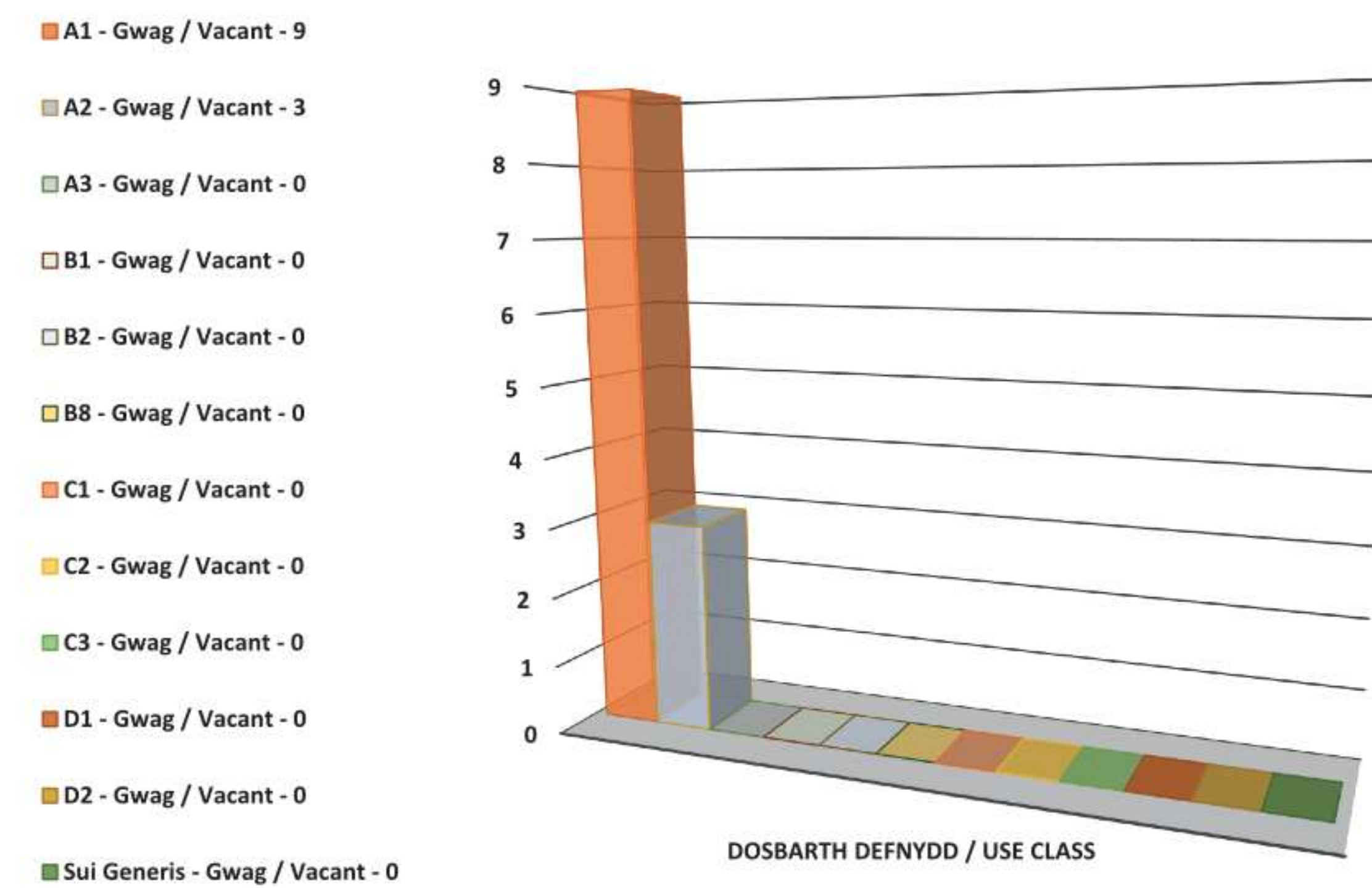
Porth Tywyn: Cyfraddau Llefydd Gwag Burry Port: Vacancy Rates



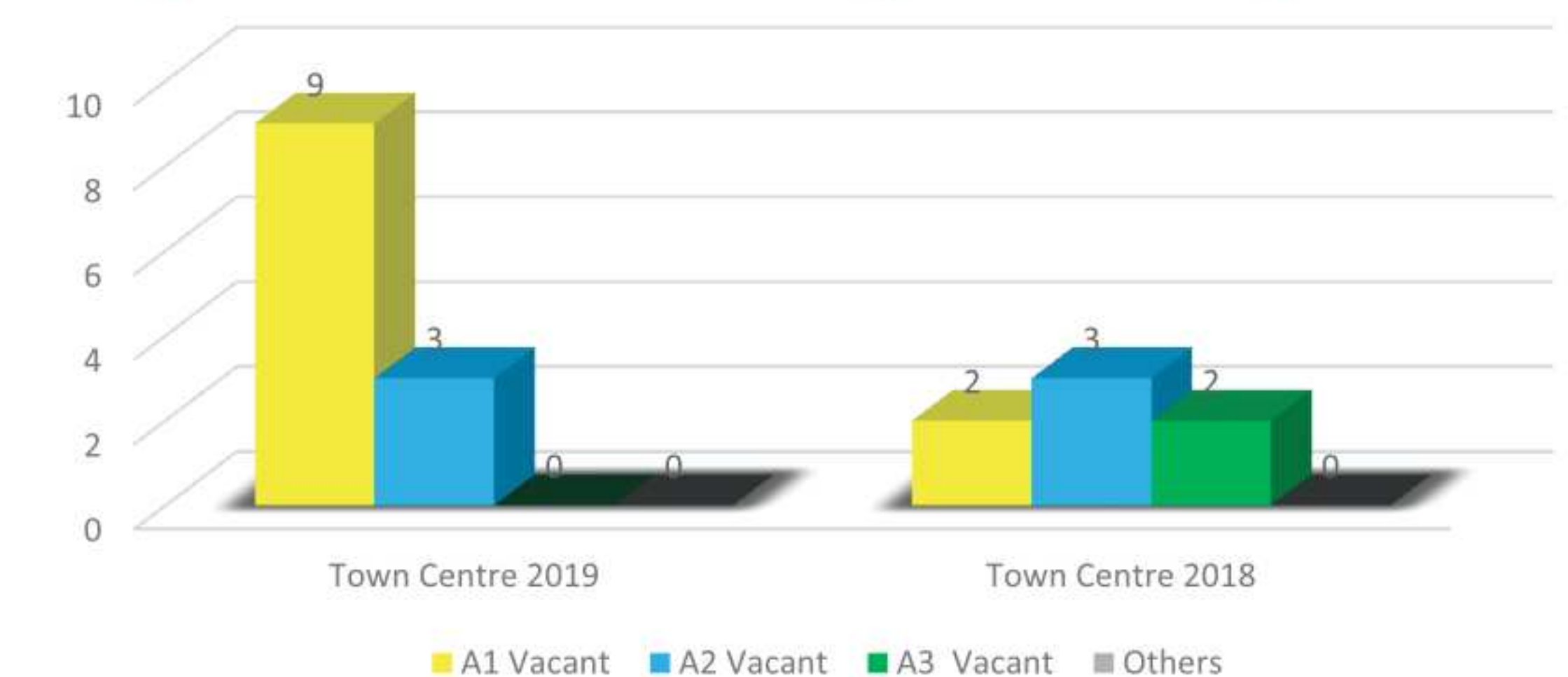
Porth Tywyn: Cymhariaeth (mewn defnydd) 2018/19 Burry Port: 2018/19 In Use Comparison



Porth Tywyn: Llefydd Gwag fesul Dosbarth Defnydd Burry Port: Vacancy Rates by Use Class



Porth Tywyn: Cymhariaeth (nifer o safleoedd gwag) 2018/19 Burry Port: 2018/19 Vacancy Rates Comparison



Llandeilo (Canolfan Gwasanaeth)

Llandeilo (Service Centre)



Cefndir

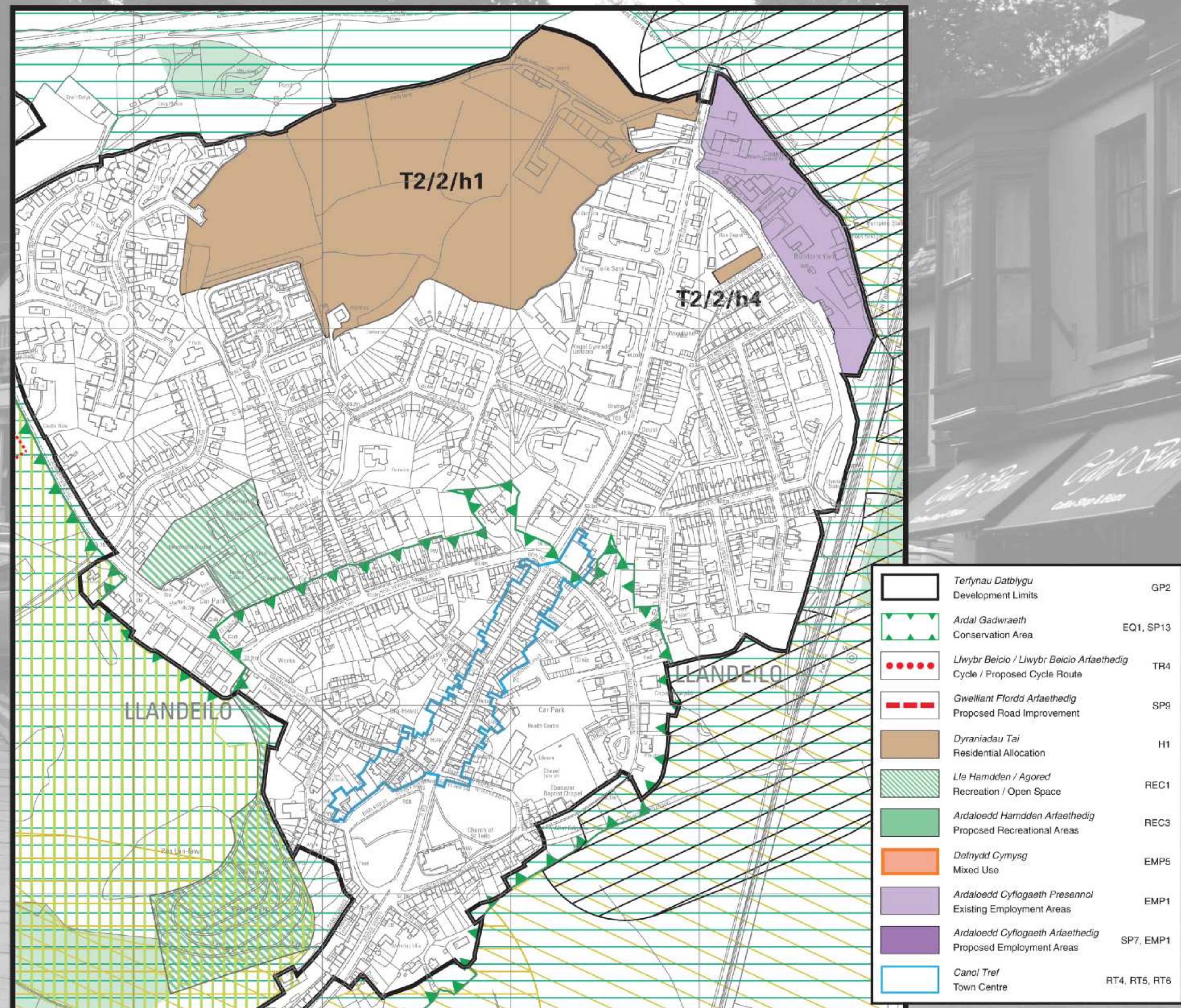
Mae gan Llandeilo ganolfan fanwerthu sy'n adlewyrchu ei statws fel tref farchnad a'i chefnwlad ehangach. Mae'r arlwy fanwerthu'n darparu ar gyfer gofynion lleol ac mae hefyd yn datblygu enw a lefel o ddarpariaeth i wasanaethu marchnadoedd manwerthu arbenigol. Yn hyn o beth mae'r anheddiad wedi llwyddo i ennill ei blwyf fel cyrchfan yn nhermau manwerthu.

Background

Llandeilo has an established retail centre reflective of its market town status and serves a broader hinterland. The retail offer makes provision for local requirements whilst also developing a reputation for quality provision serving niche retail markets. In this respect the settlement has been successful in establishing itself as a destination in retail terms.


Llandeilo (T2/2): CDLI Mabwysiedig - Detholiad

Llandeilo (T2/2): Adopted LDP - Extract



Llandeilo: Gweithgarwch fesul Dosbarth Defnydd (gan gynnwys Unedau Gwag)

Llandeilo: Activity by Use Class (including Vacant Units)



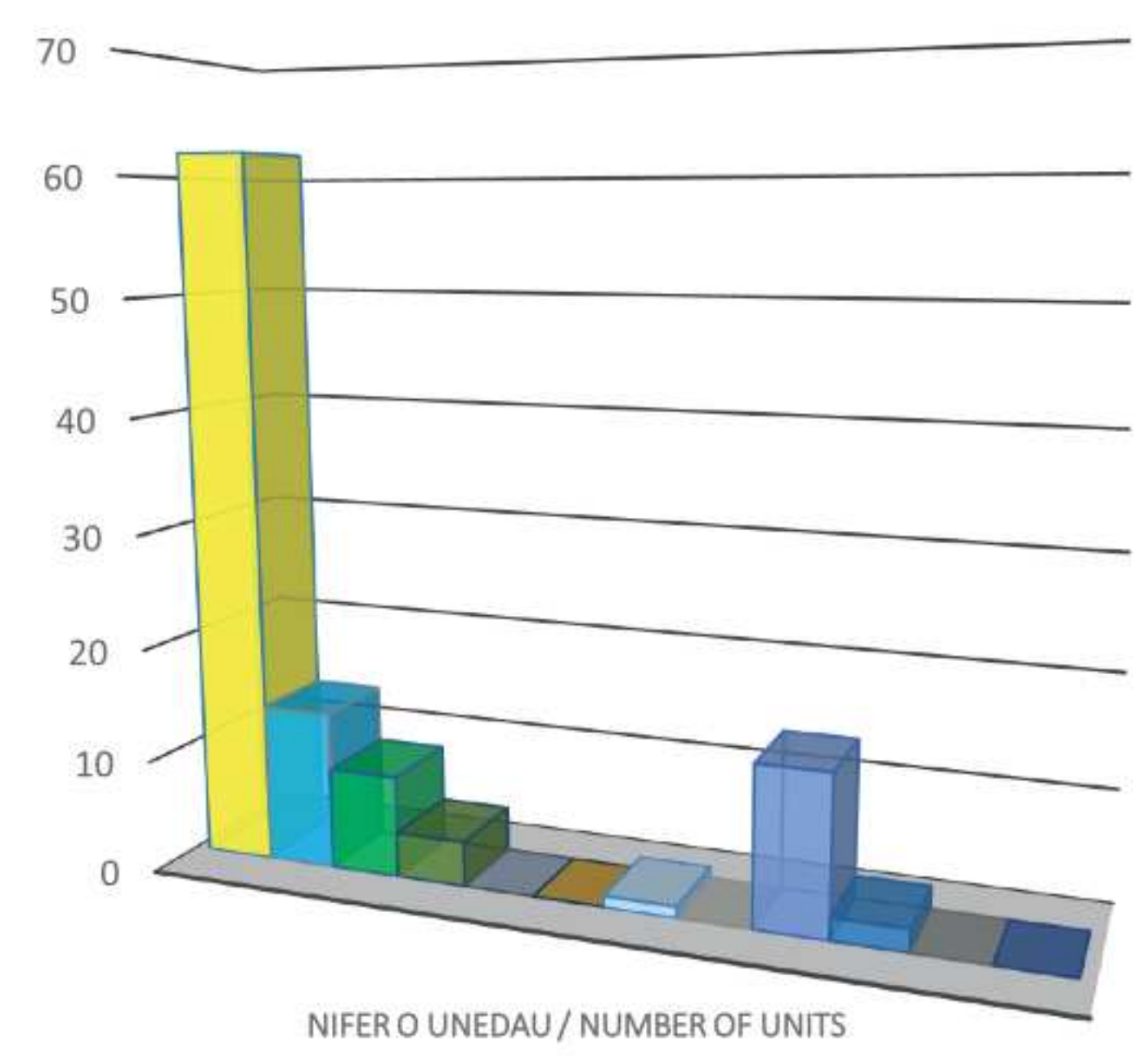


Llandeilo (Canolfan Gwasanaeth)

Llandeilo (Service Centre)

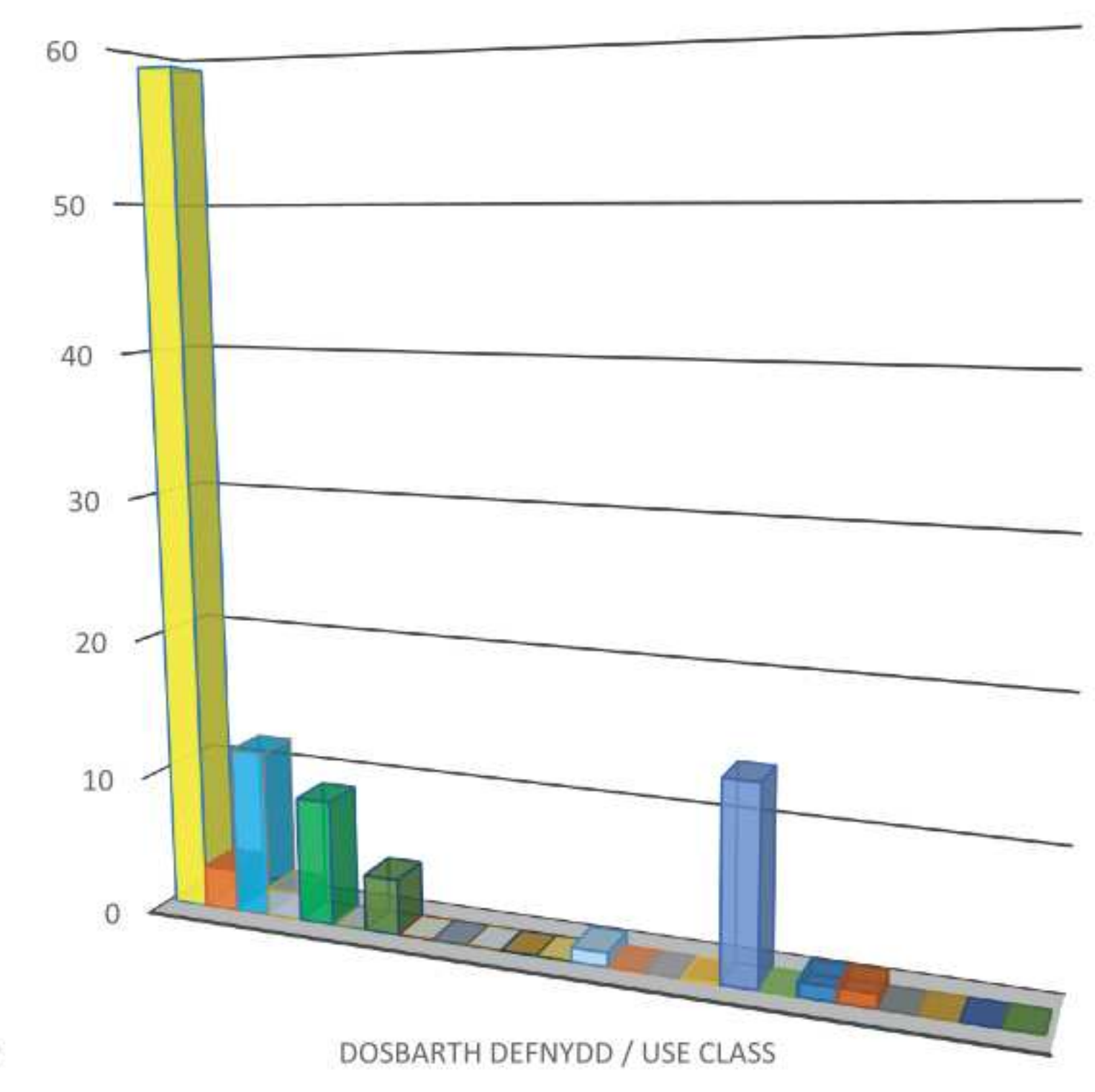
Llandeilo: Dosbarth Defnydd
Llandeilo: Use Class

- A1 - Dosbarth Defnydd/Use Class - 62
- A2 - Dosbarth Defnydd/Use Class - 14
- A3 - Dosbarth Defnydd/Use Class - 9
- B1 - Dosbarth Defnydd/Use Class - 4
- B2 - Dosbarth Defnydd/Use Class - 0
- B8 - Dosbarth Defnydd/Use Class - 0
- C1 - Dosbarth Defnydd/Use Class - 1
- C2 - Dosbarth Defnydd/Use Class - 0
- C3 - Dosbarth Defnydd/Use Class - 14
- D1 - Dosbarth Defnydd/Use Class - 2
- D2 - Dosbarth Defnydd/Use Class - 0
- Sui Generis - Dosbarth Defnydd/Use Class - 0

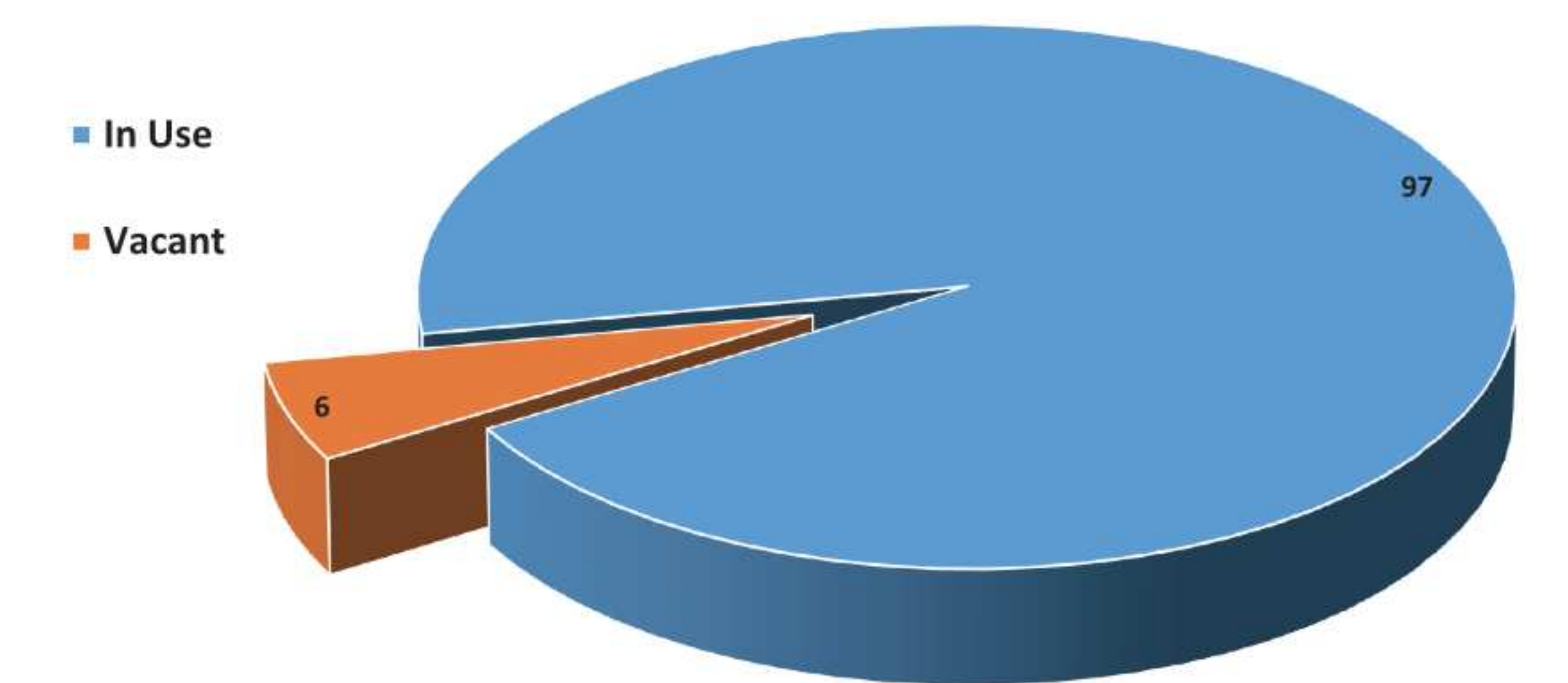


Llandeilo: Gweithgarwch fesul Dosbarth Defnydd
(gan gynnwys Unedau Gwag)
Llandeilo: Activity by Use Class (Including Vacant Units)

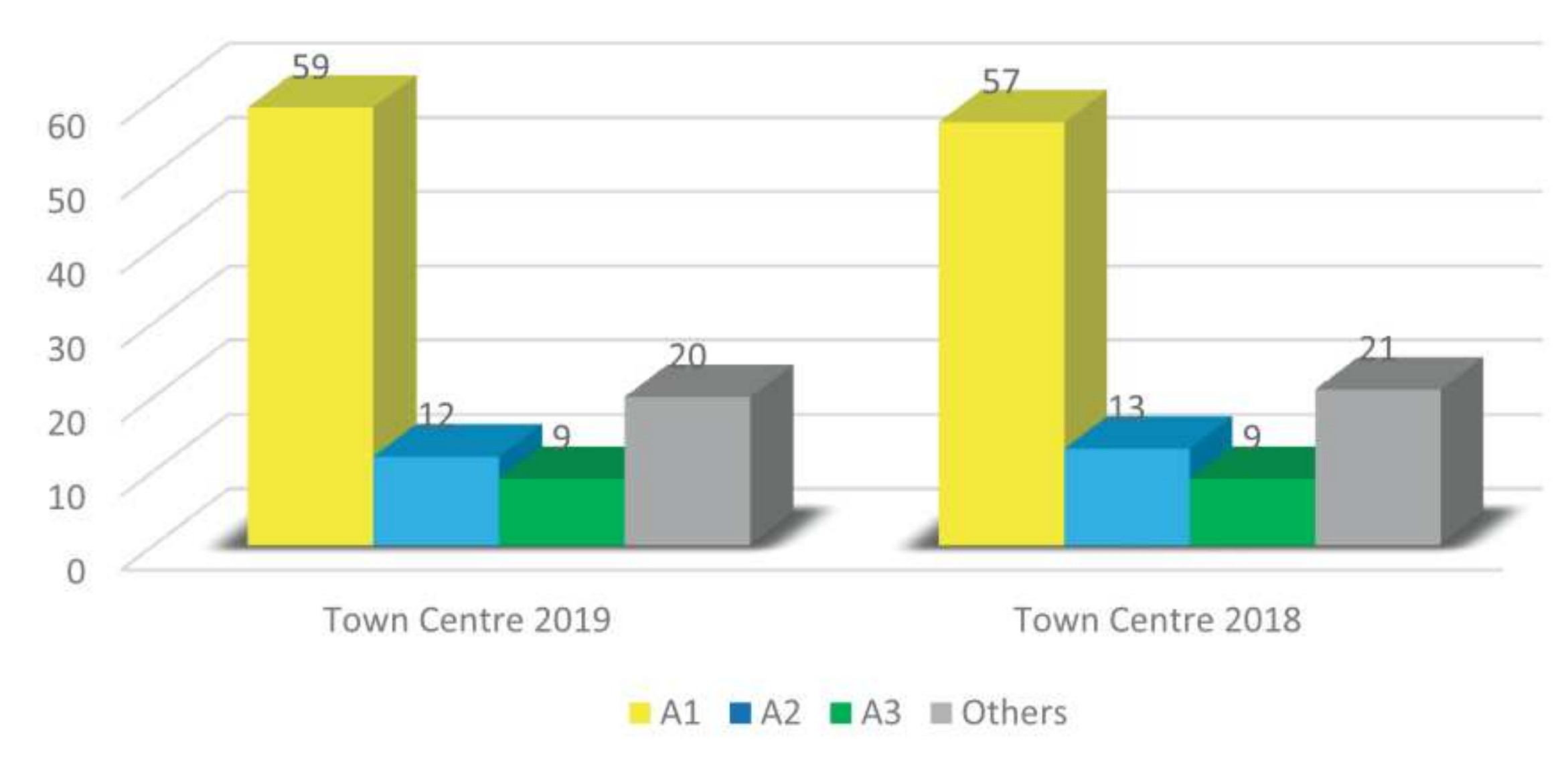
- A1 - Defnyddir / In Use - 59
- A1 - Gwag / Vacant - 3
- A2 - Defnyddir / In Use - 12
- A2 - Gwag / Vacant - 2
- A3 - Defnyddir / In Use - 9
- A3 - Gwag / Vacant - 0
- B1 - Defnyddir / In Use - 4
- B1 - Gwag / Vacant - 0
- B2 - Defnyddir / In Use - 0
- B2 - Gwag / Vacant - 0
- B8 - Defnyddir / In Use - 0
- B8 - Gwag / Vacant - 0
- C1 - Defnyddir / In Use - 1
- C1 - Gwag / Vacant - 0
- C2 - Defnyddir / In Use - 0
- C2 - Gwag / Vacant - 0
- C3 - Defnyddir / In Use - 14
- C3 - Gwag / Vacant - 0
- D1 - Defnyddir / In Use - 1
- D1 - Gwag / Vacant - 1
- D2 - Defnyddir / In Use - 0
- D2 - Gwag / Vacant - 0
- Sui Generis - Defnyddir / In Use - 0
- Sui Generis - Gwag / Vacant - 0



Llandeilo: Cyfraddau Llefydd Gwag
Llandeilo: Vacancy Rates

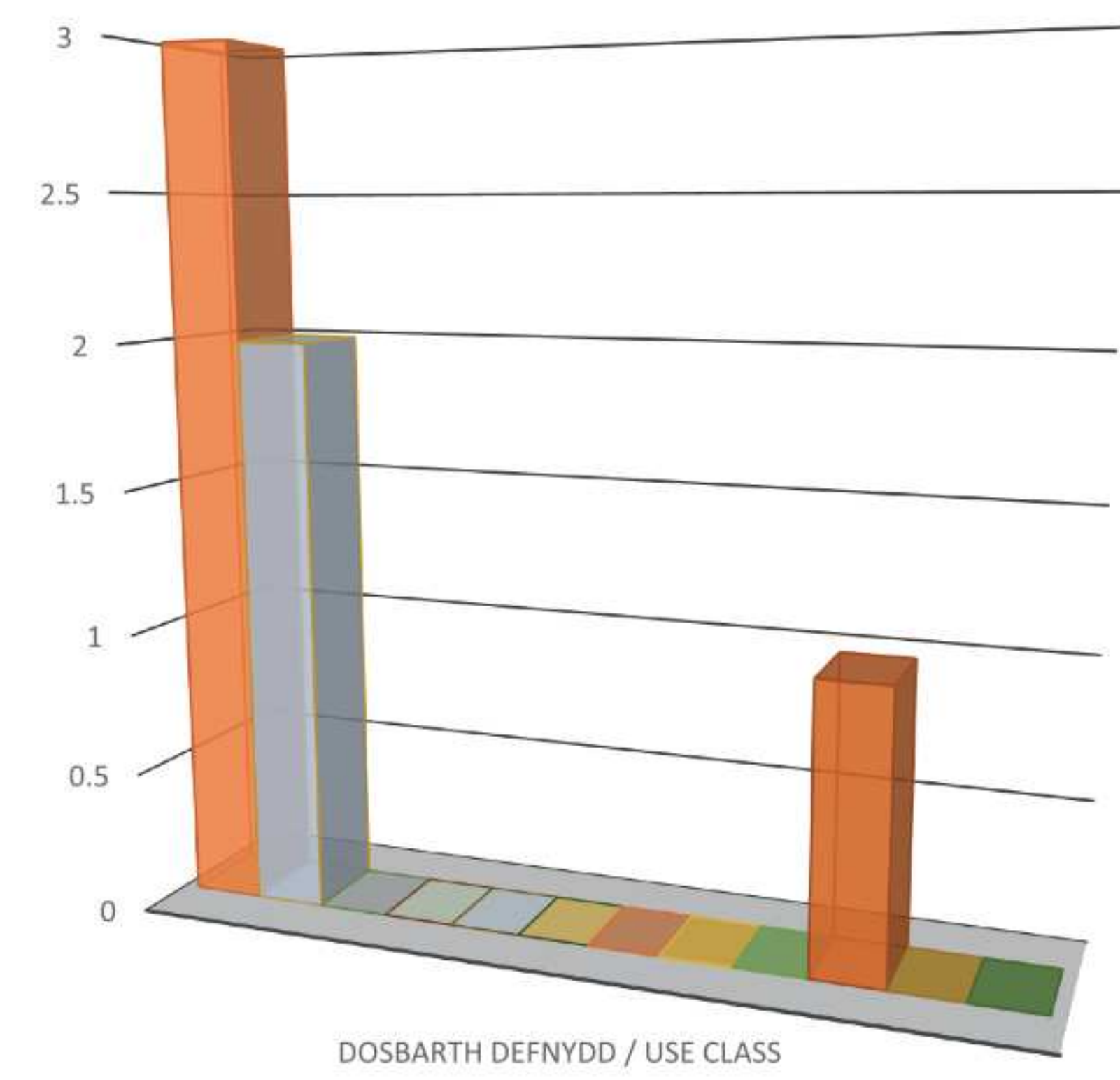


Llandeilo: Cymhariaeth (mewn defnydd) 2018/19
Llandeilo: 2018/19 In Use Comparison



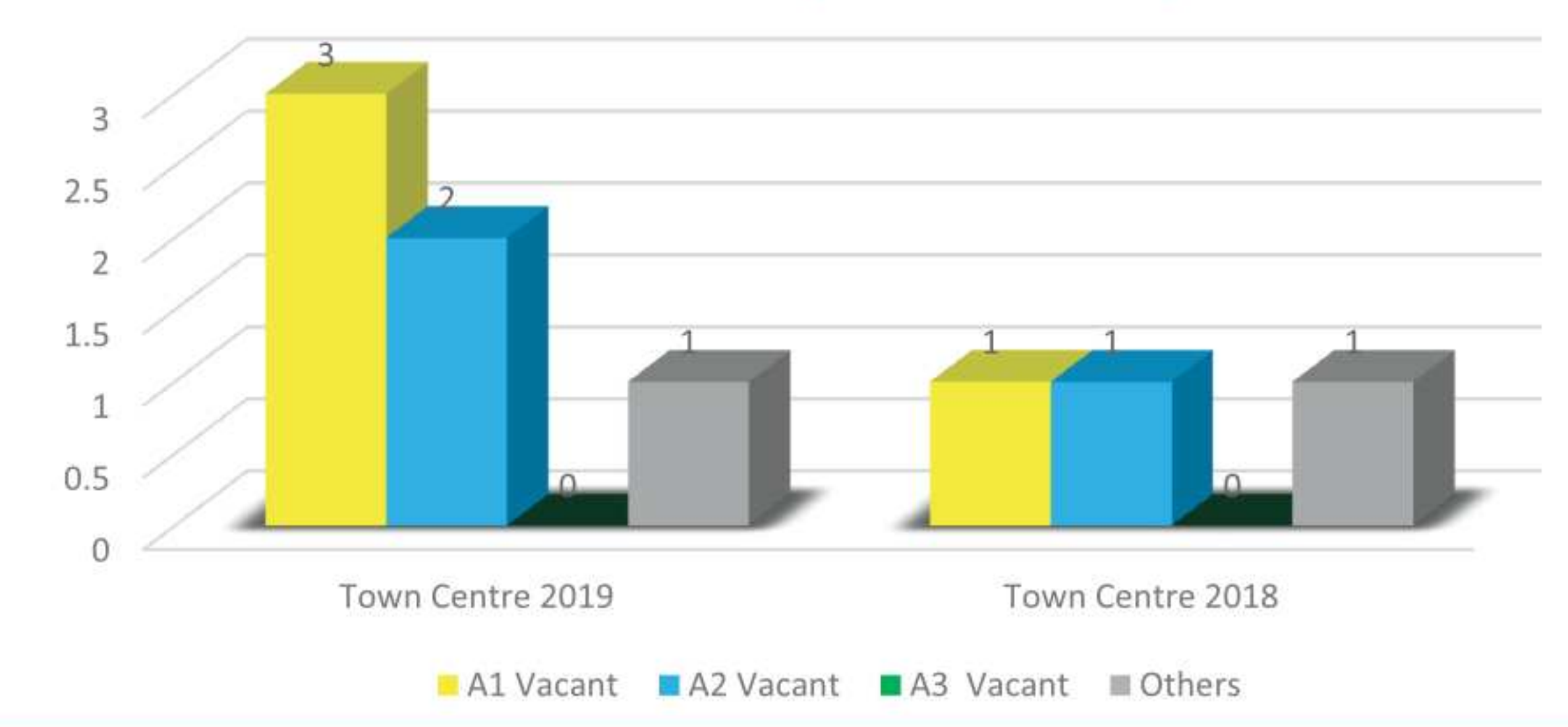
Llandeilo: Llefydd Gwag fesul Dosbarth Defnydd
Llandeilo: Vacancy Rates by Use Class

- A1 - Gwag / Vacant - 3
- A2 - Gwag / Vacant - 2
- A3 - Gwag / Vacant - 0
- B1 - Gwag / Vacant - 0
- B2 - Gwag / Vacant - 0
- B8 - Gwag / Vacant - 0
- C1 - Gwag / Vacant - 0
- C2 - Gwag / Vacant - 0
- C3 - Gwag / Vacant - 0
- D1 - Gwag / Vacant - 1
- D2 - Gwag / Vacant - 0
- Sui Generis - Gwag / Vacant - 0



Llandeilo: Cymhariaeth (nifer o safleoedd gwag) 2018/19

Llandeilo: 2018/19 Vacancy Rates Comparison



Llanymddyfri (Canolfan Gwasanaeth) Llandovery (Service Centre)



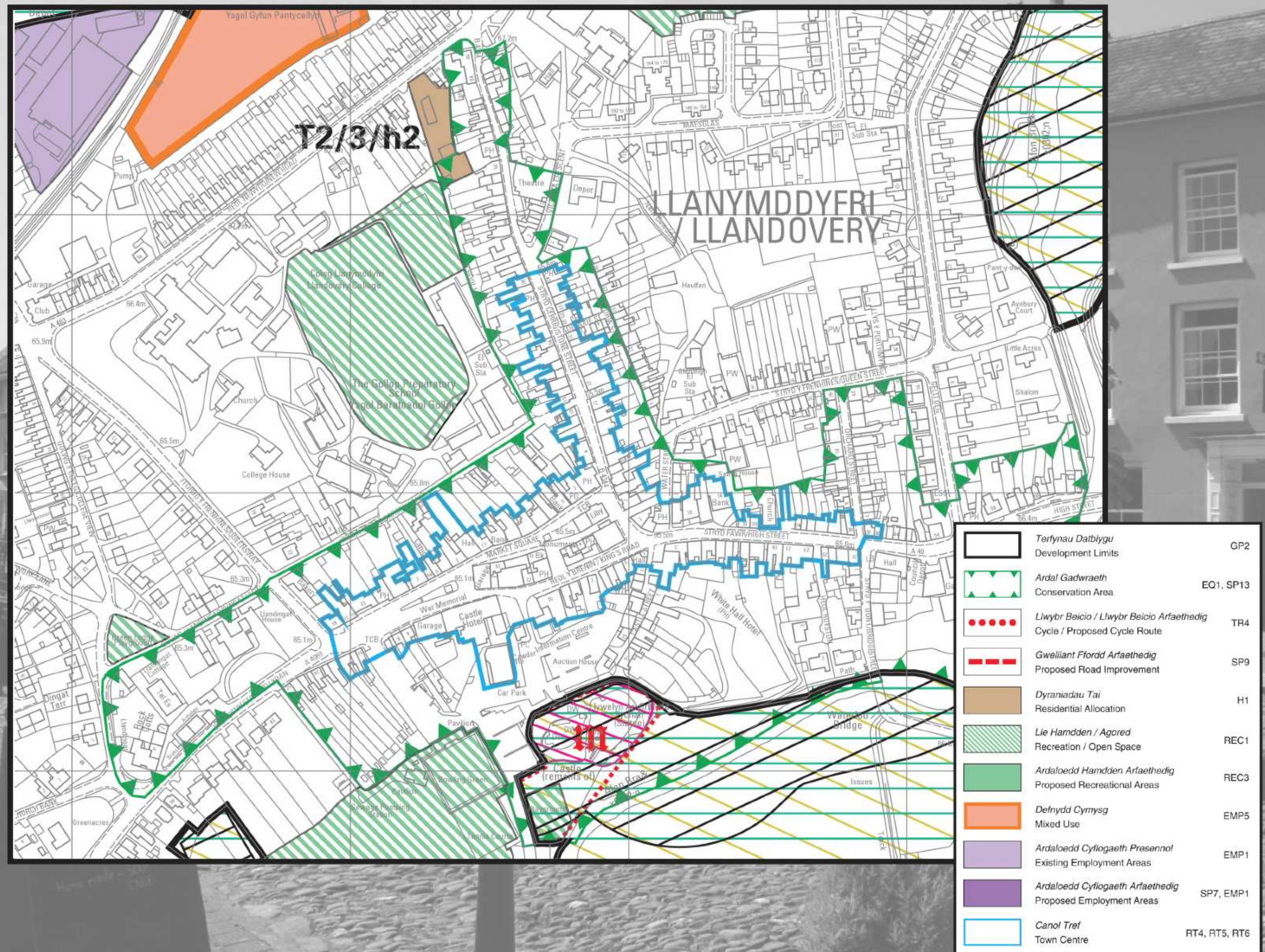
Cefndir


Yn hanesyddol, mae'r anheddiad wedi cyflawni rôl fanwerthu bwysig gan wasanaethu cymuned ehangach. Mae'r dref farchnad hon, sydd â chanol tref hanesyddol yn ffocws iddi, yn cynnwys adwerthwyr annibynnol a lleol yn bennaf ac ychydig iawn o gadwyni Prydeinig sydd yno.

Background

The settlement has historically performed an important retail role serving a wider community. Focused around an historic town centre this market town incorporates predominately independent and local retailers with limited national chain representation.

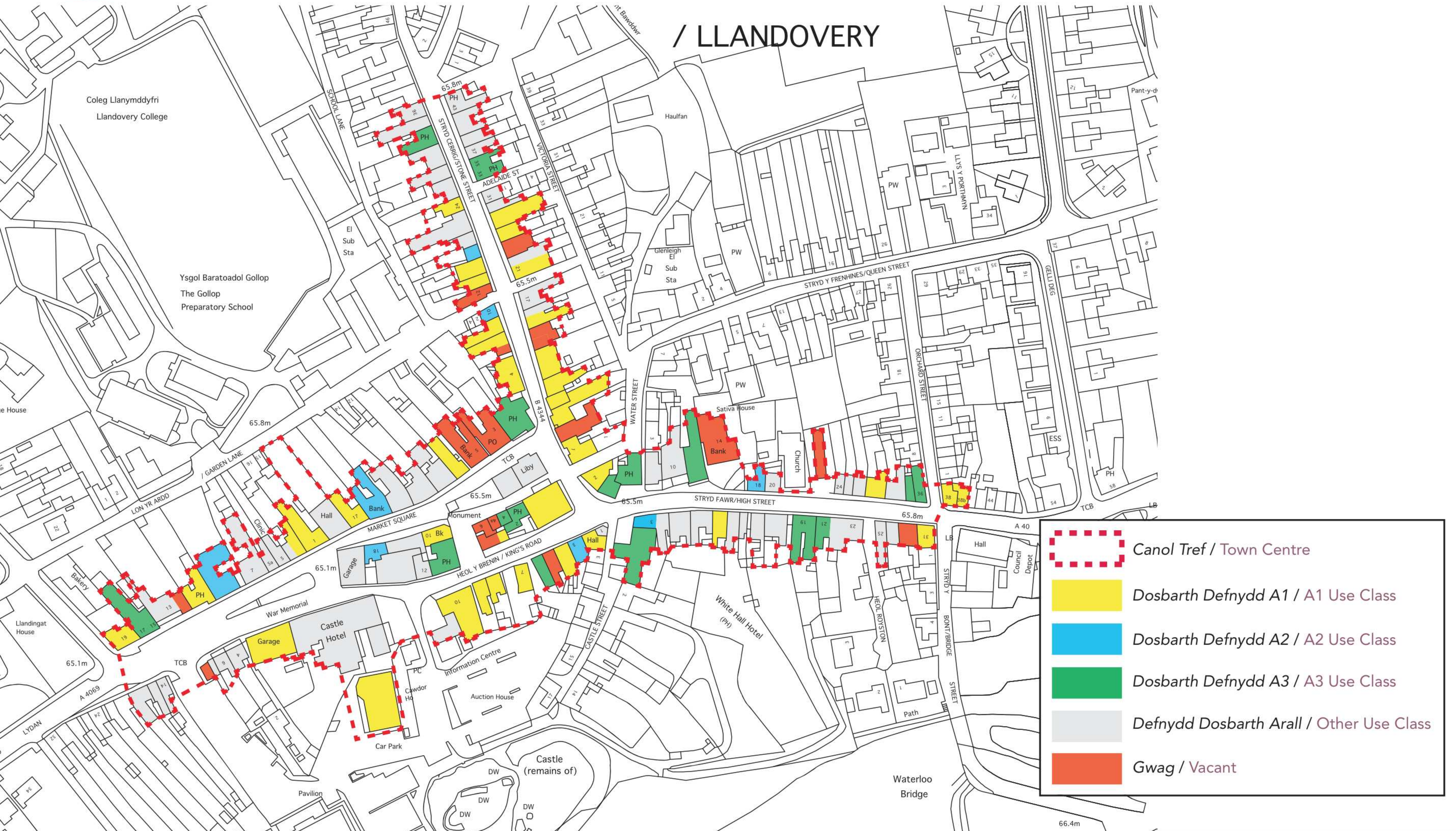
Llanymddyfri (T2/3): CDLI Mabwysiedig - Detholiad Llandovery (T2/3): Adopted LDP - Extract





Llanymddyfri: Gweithgarwch fesul Dosbarth Defnydd (gan gynnwys Unedau Gwag)

Llandovery: Activity by Use Class (including Vacant Units)

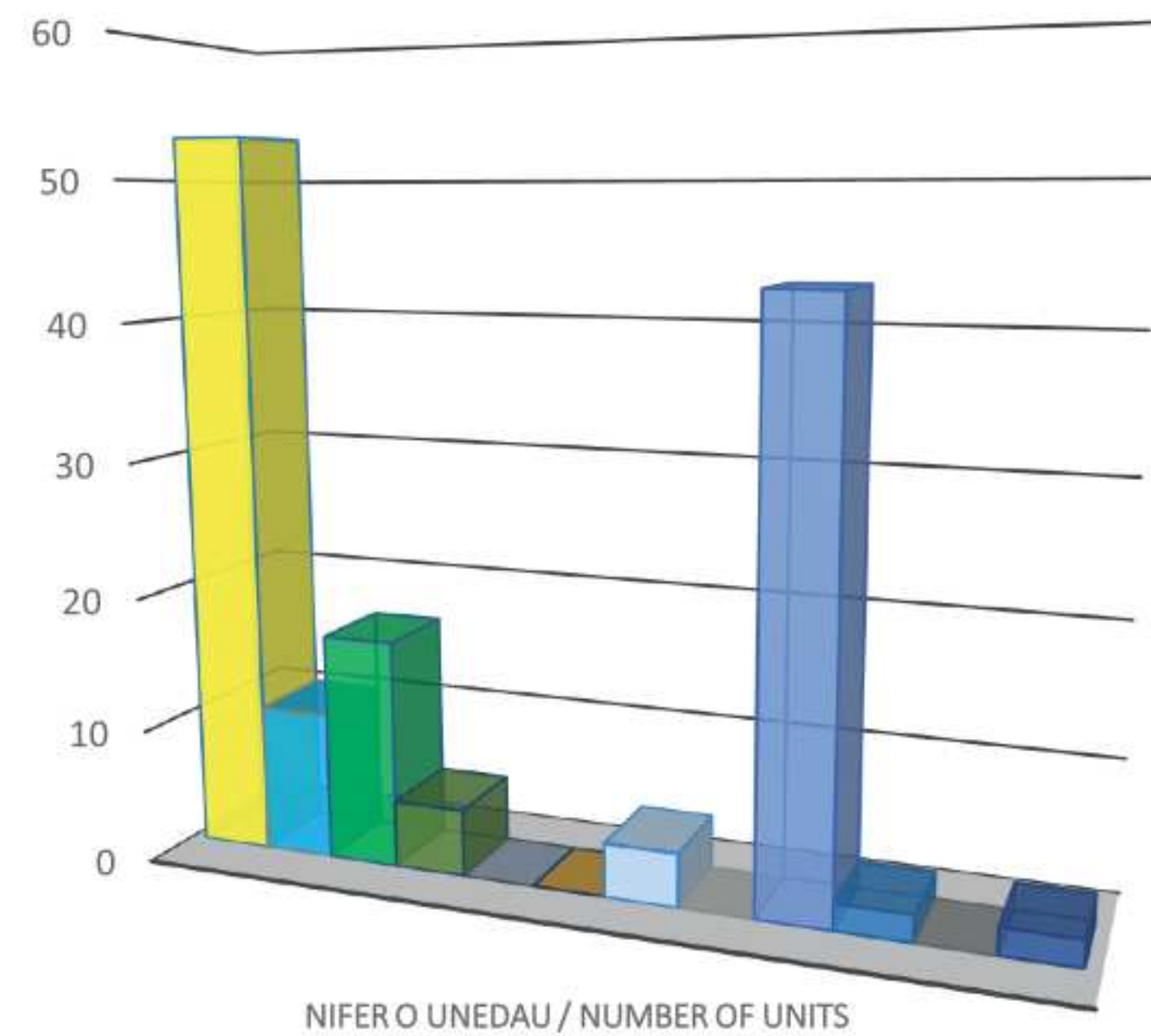


Llanymddyfri (Canolfan Gwasanaeth) Llandovery (Service Centre)

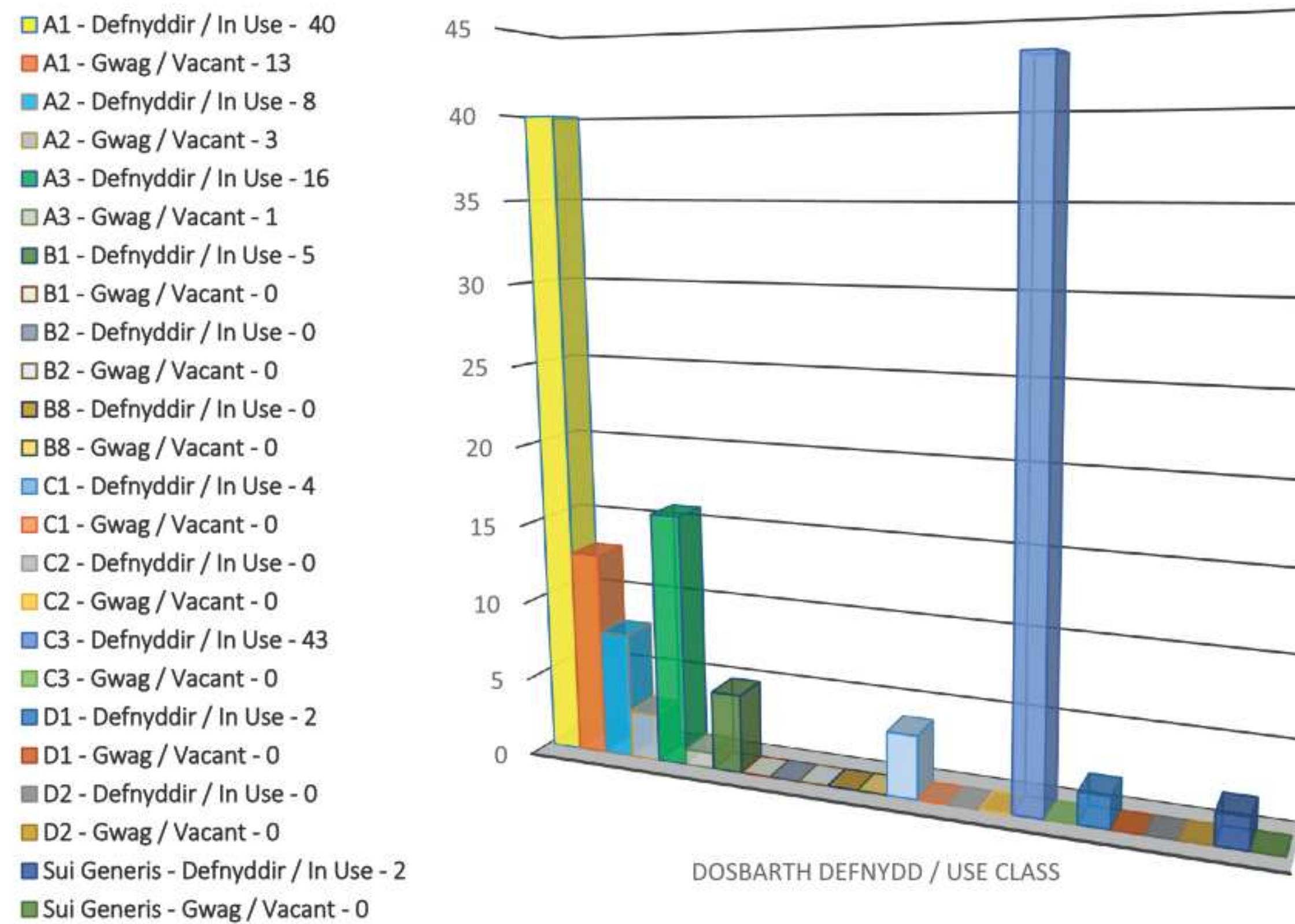


Llanymddyfri: Dosbarth Defnydd Llandovery: Use Class

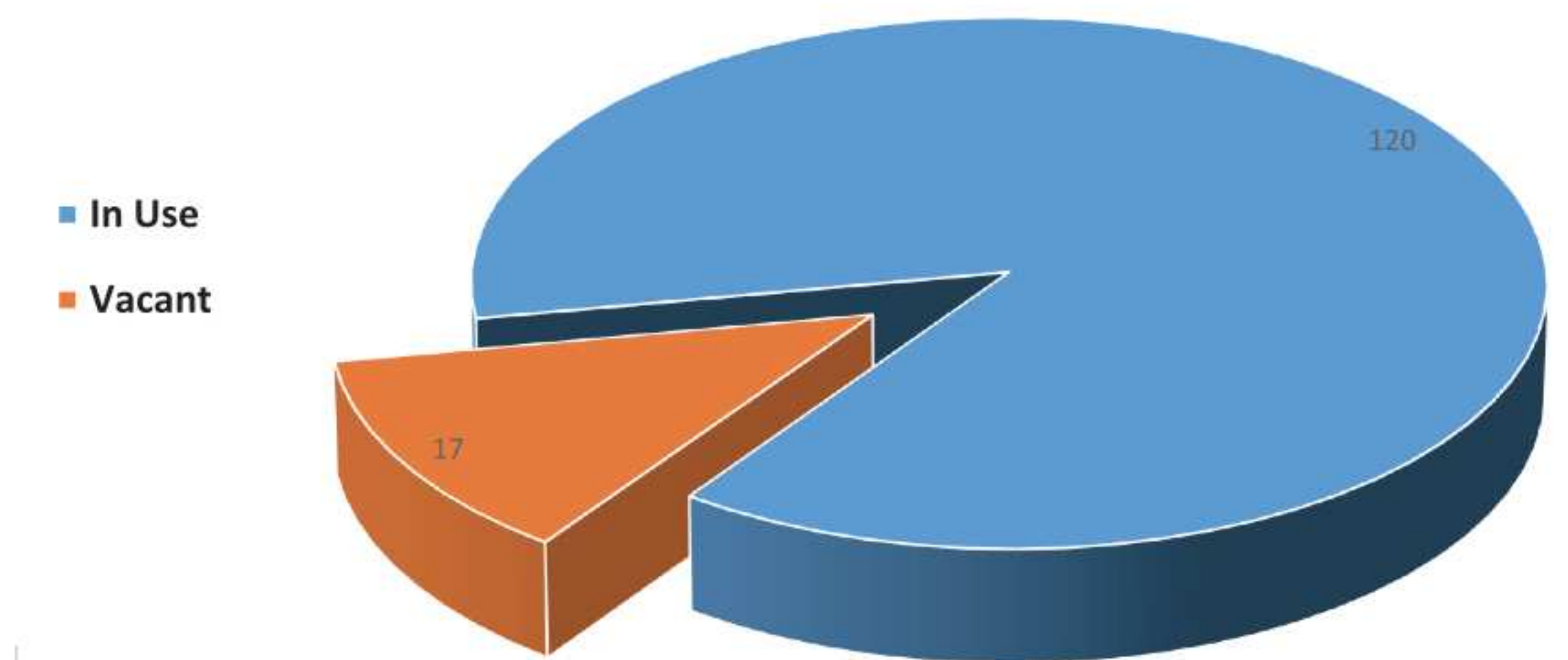
- A1 - Dosbarth Defnydd/Use Class - 53
- A2 - Dosbarth Defnydd/Use Class - 11
- A3 - Dosbarth Defnydd/Use Class - 17
- B1 - Dosbarth Defnydd/Use Class - 5
- B2 - Dosbarth Defnydd/Use Class - 0
- B8 - Dosbarth Defnydd/Use Class - 0
- C1 - Dosbarth Defnydd/Use Class - 4
- C2 - Dosbarth Defnydd/Use Class - 0
- C3 - Dosbarth Defnydd/Use Class - 43
- D1 - Dosbarth Defnydd/Use Class - 2
- D2 - Dosbarth Defnydd/Use Class - 0
- Sui Generis - Dosbarth Defnydd/Use Class - 2



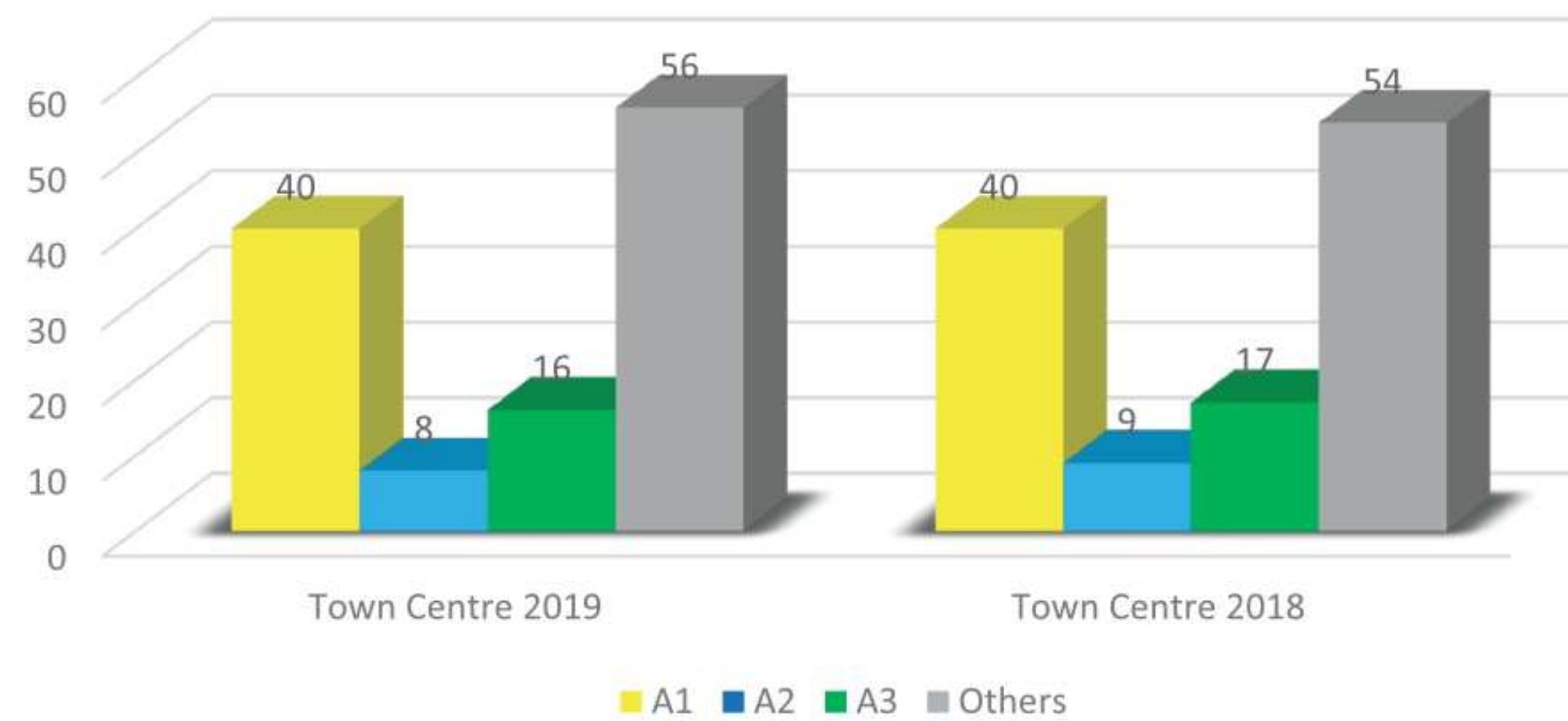
Llanymddyfri: Gweithgarwch fesul Dosbarth Defnydd (gan gynnwys Unedau Gwag) Llandovery: Activity by Use Class (Including Vacant Units)



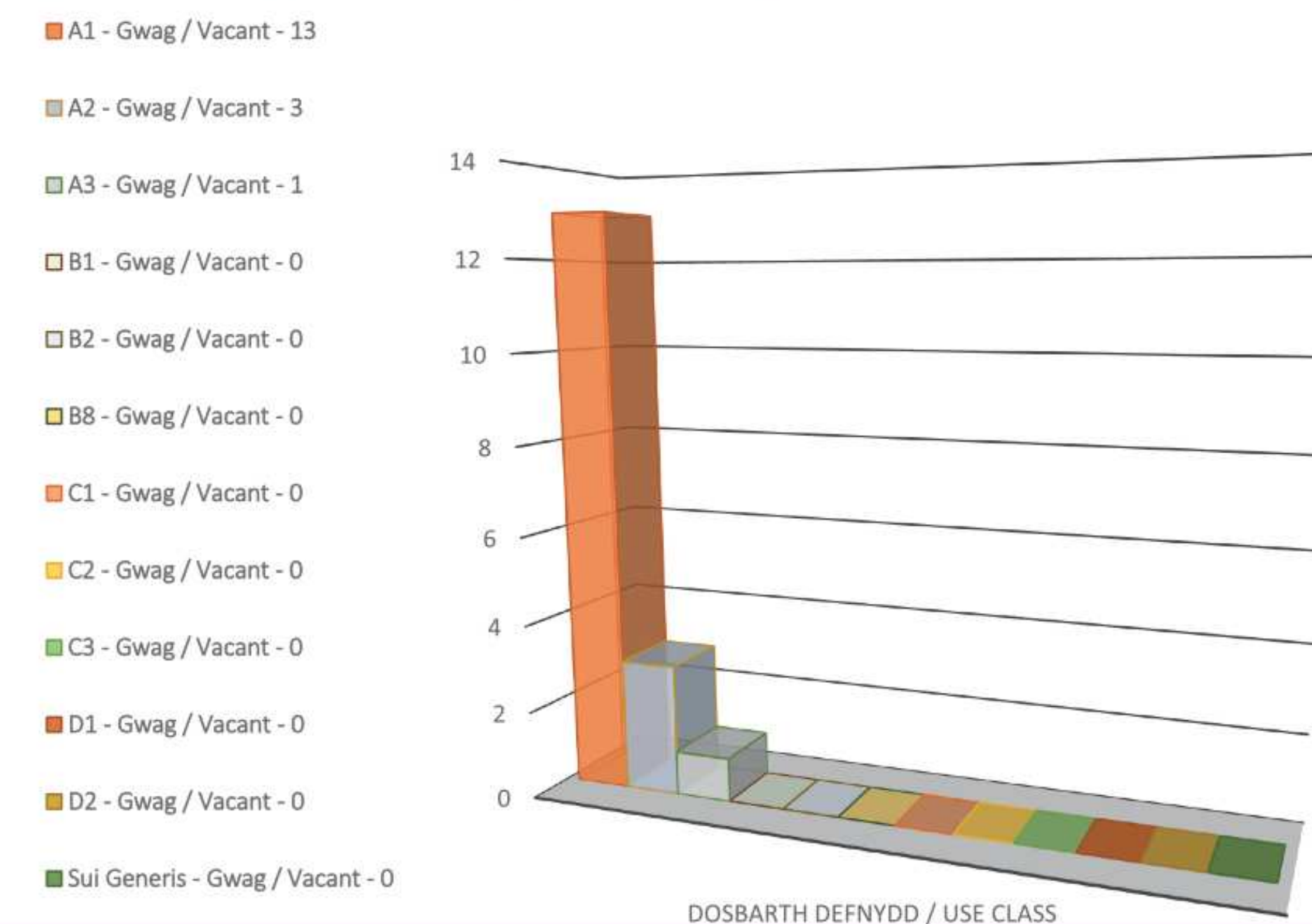
Llanymddyfri: Cyfraddau Llefydd Gwag Llandovery: Vacancy Rates



Llanymddyfri: Cymhariaeth (mewn defnydd) 2018/19 Llandovery: 2018/19 In Use Comparison

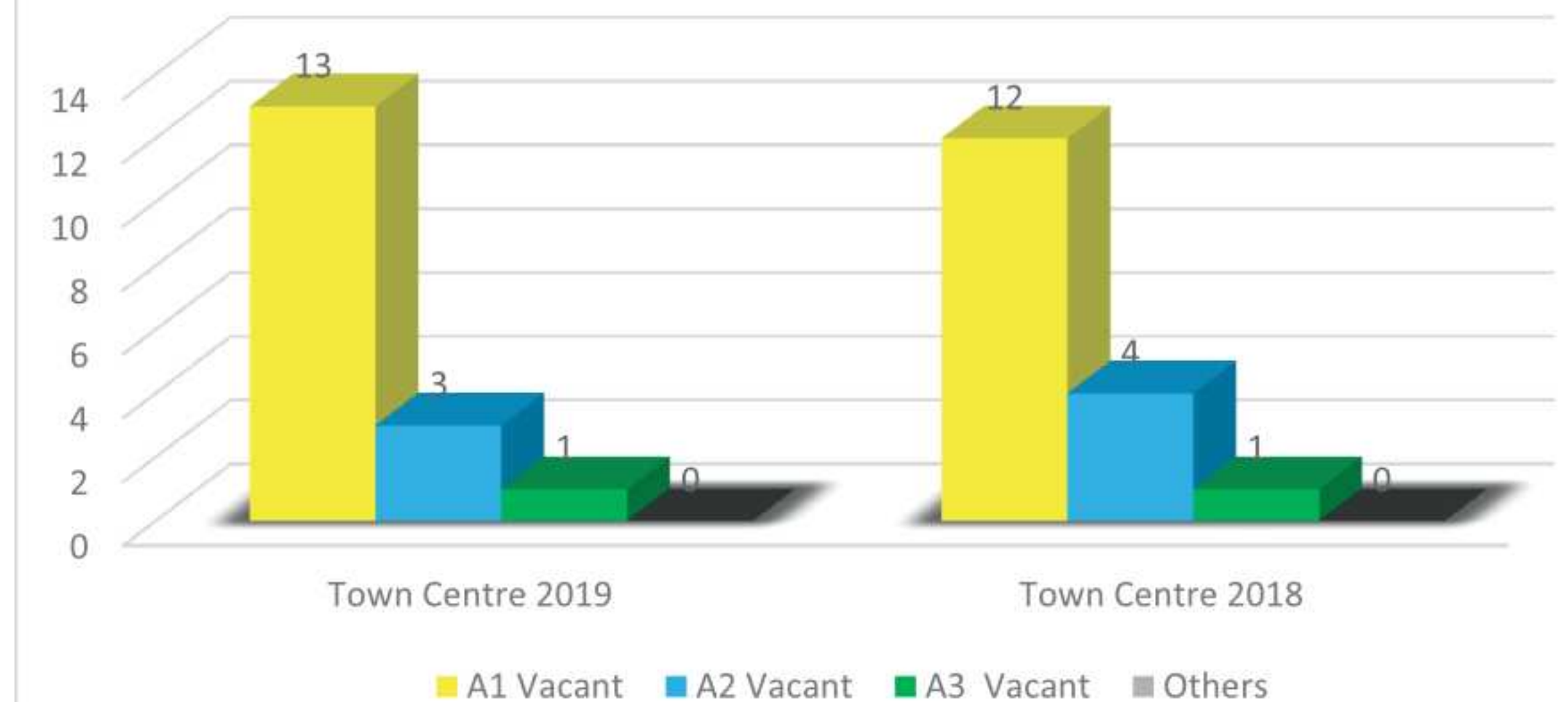


Llanymddyfri: Llefydd Gwag fesul Dosbarth Defnydd Llandovery: Vacancy Rates by Use Class



Llanymddyfri: Cymhariaeth (nifer o safleoedd gwag) 2018/19

Llandovery: 2018/19 Vacancy Rates Comparison



Castellnewydd Emlyn (Canolfan Gwasanaeth) Newcastle Emlyn (Service Centre)



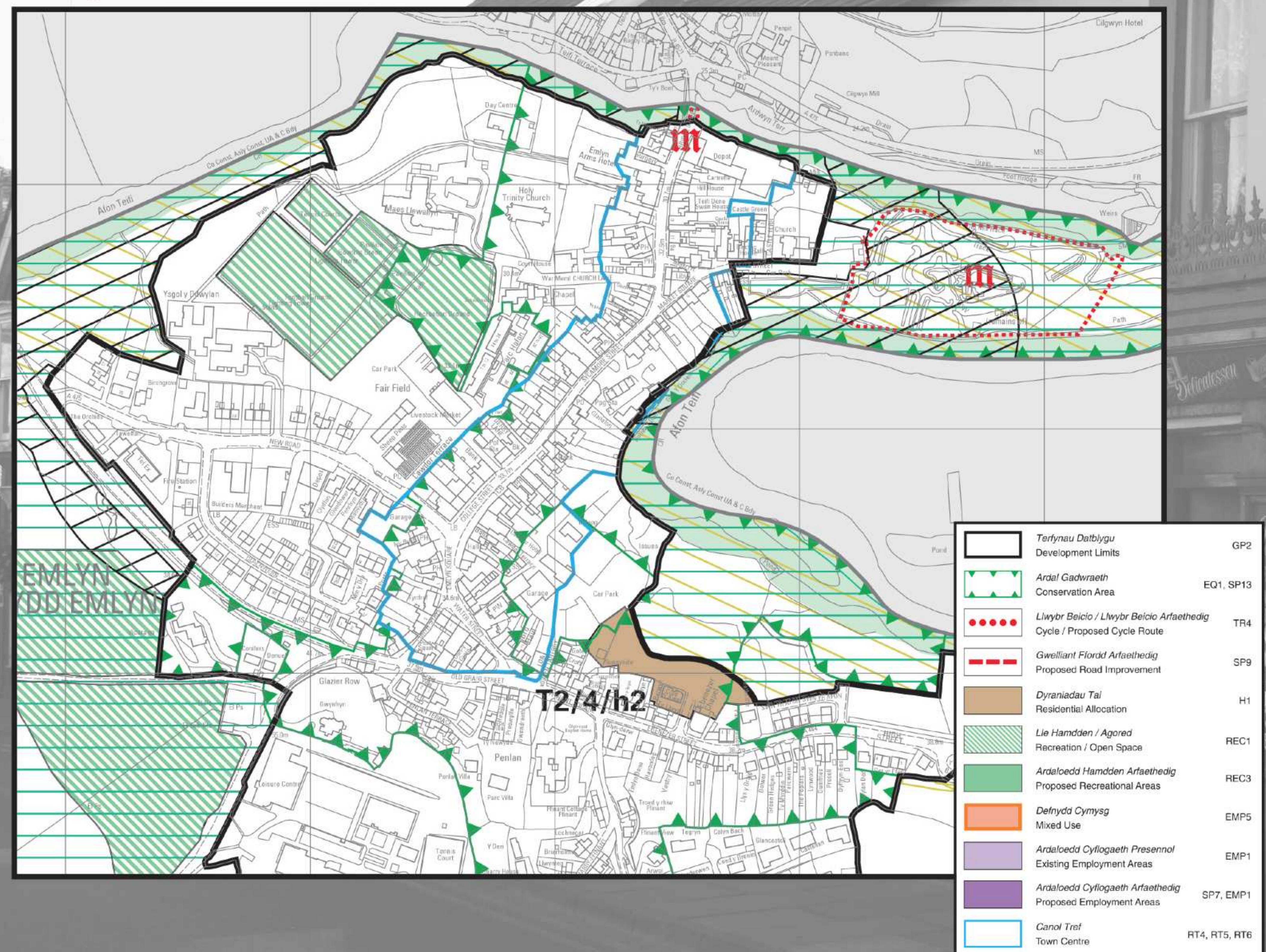
Cefndir

A hithau'n gwasanaethu ardal eang, mae Castellnewydd Emlyn yn dref farchnad wledig bwysig â chanol tref sydd wedi ennill ei blwyf. Yn nhermau manwerthu, caiff yr anheddiad ei wasanaethu gan gymysgedd o ddarpariaeth gymharol a hwylustod gyda chanol y dref yn cynnwys manwerthwyr annibynnol a lleol yn bennaf gyda rhai cadwyni Prydeinig.

Background

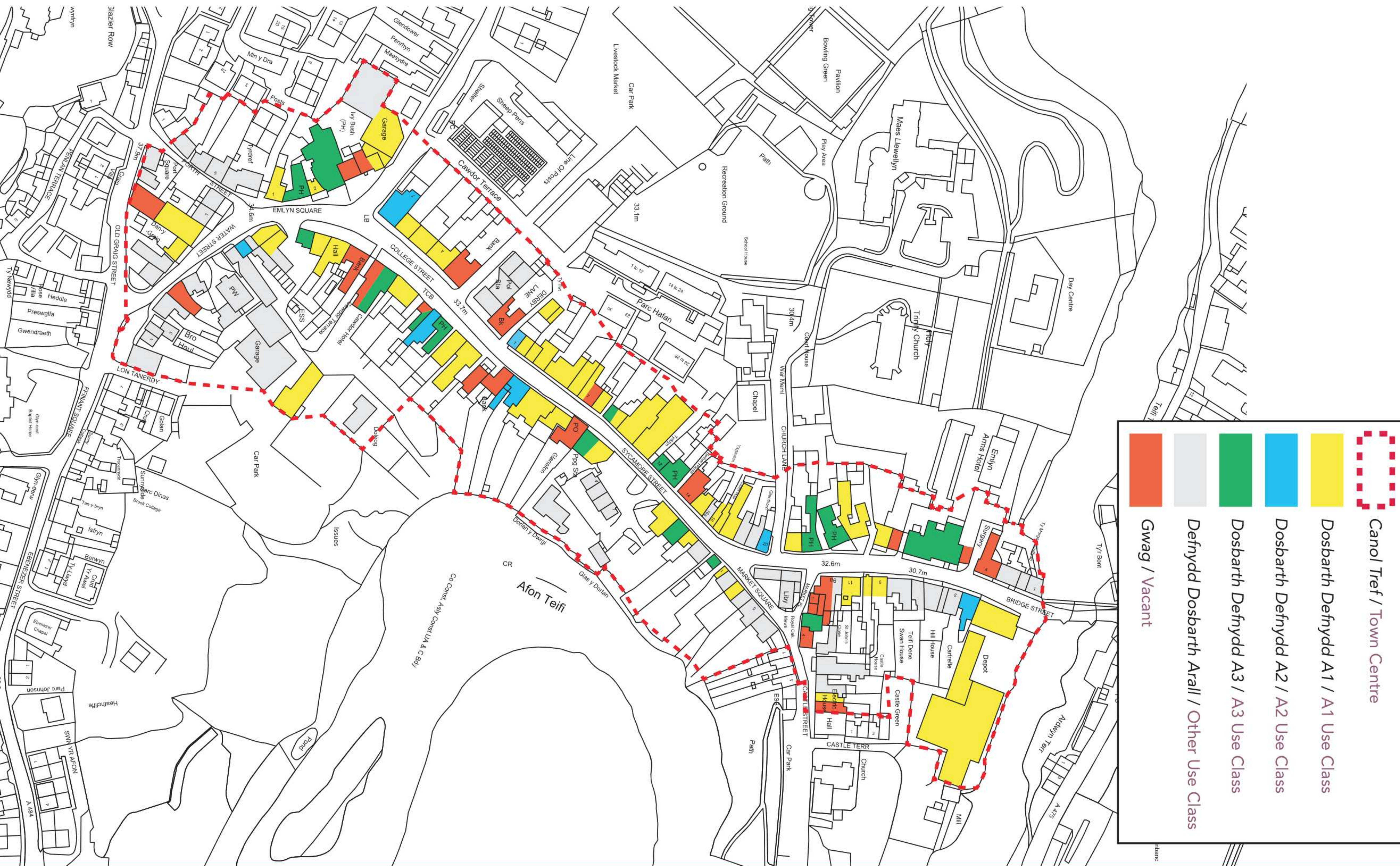

Serving a wider area Newcastle Emlyn represents an important rural market town with an established town centre. In retail terms the settlement is served by a mix of comparison and convenience provision with the town centre predominately independent and local retailers with some national representation.

Castellnewydd Emlyn (T2/4): CDLI Mabwysiedig - Detholiad Newcastle Emlyn (T2/4): Adopted LDP - Extract



Castellnewydd Emlyn: Gweithgarwch fesul Dosbarth Defnydd (gan gynnwys Unedau Gwag)

Newcastle Emlyn: Activity by Use Class (including Vacant Units)



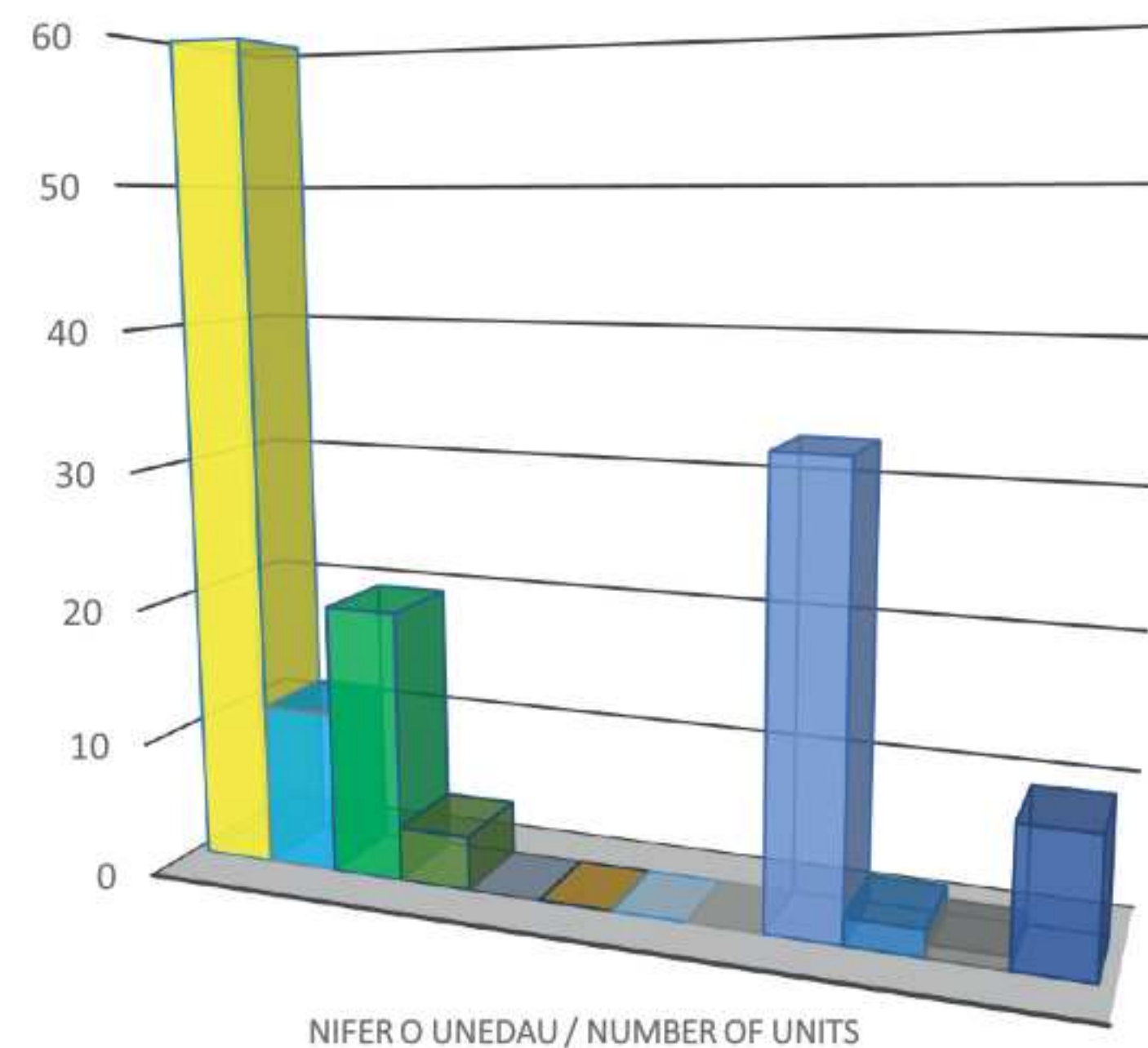
	Canol Tref / Town Centre
	Dosbarth Defnydd A1 / A1 Use Class
	Dosbarth Defnydd A2 / A2 Use Class
	Dosbarth Defnydd A3 / A3 Use Class
	Defnydd Dosbarth Arall / Other Use Class
	Gwag / Vacant

Castellnewydd Emlyn (Canolfan Gwasanaeth) Newcastle Emlyn (Service Centre)



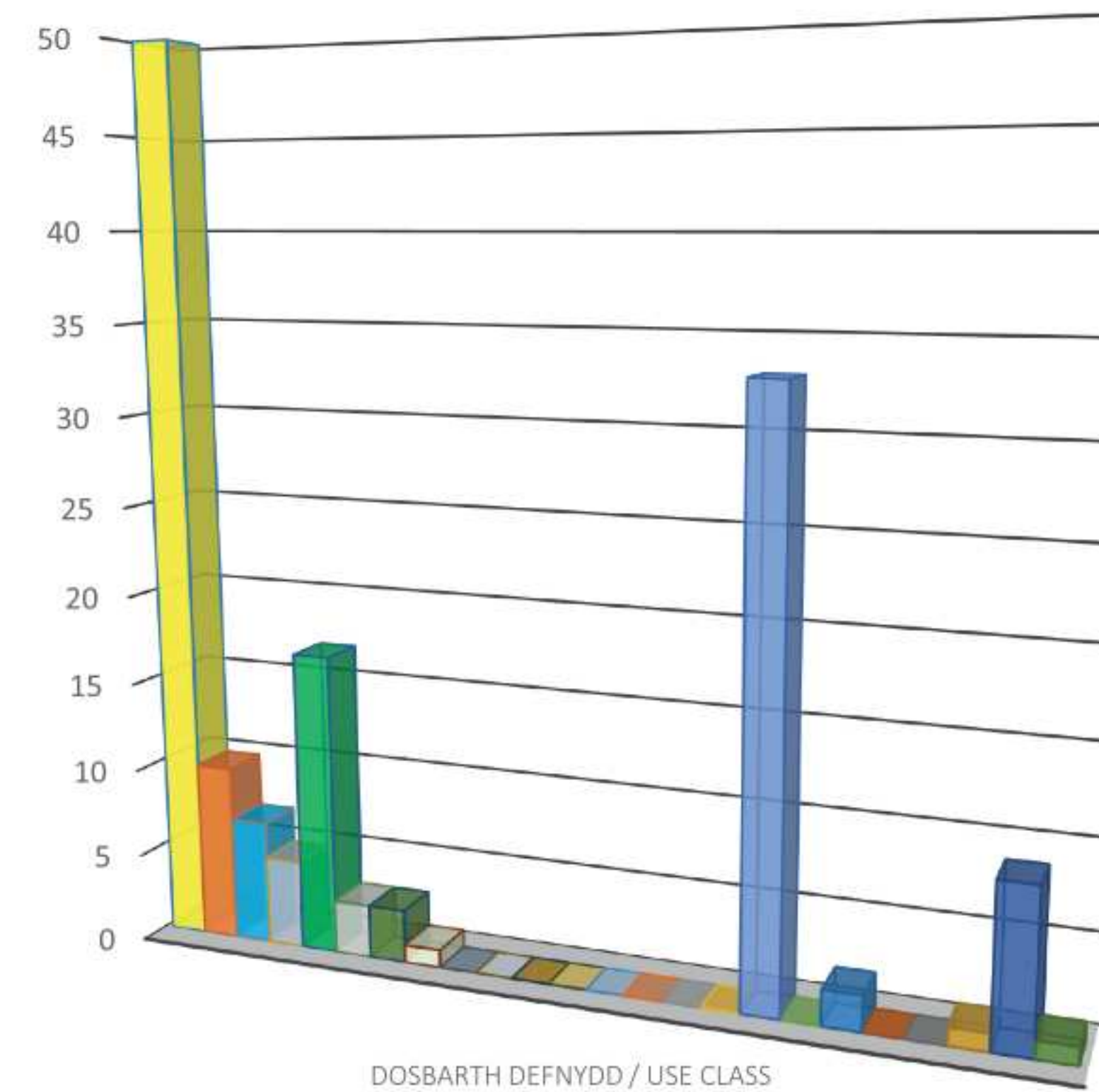
Castellnewydd Emlyn: Dosbarth Defnydd Newcastle Emlyn: Use Class

- A1 - Dosbarth Defnydd/Use Class - 60
- A2 - Dosbarth Defnydd/Use Class - 12
- A3 - Dosbarth Defnydd/Use Class - 20
- B1 - Dosbarth Defnydd/Use Class - 4
- B2 - Dosbarth Defnydd/Use Class - 0
- B8 - Dosbarth Defnydd/Use Class - 0
- C1 - Dosbarth Defnydd/Use Class - 0
- C2 - Dosbarth Defnydd/Use Class - 0
- C3 - Dosbarth Defnydd/Use Class - 33
- D1 - Dosbarth Defnydd/Use Class - 2
- D2 - Dosbarth Defnydd/Use Class - 1
- Sui Generis - Dosbarth Defnydd/Use Class - 10

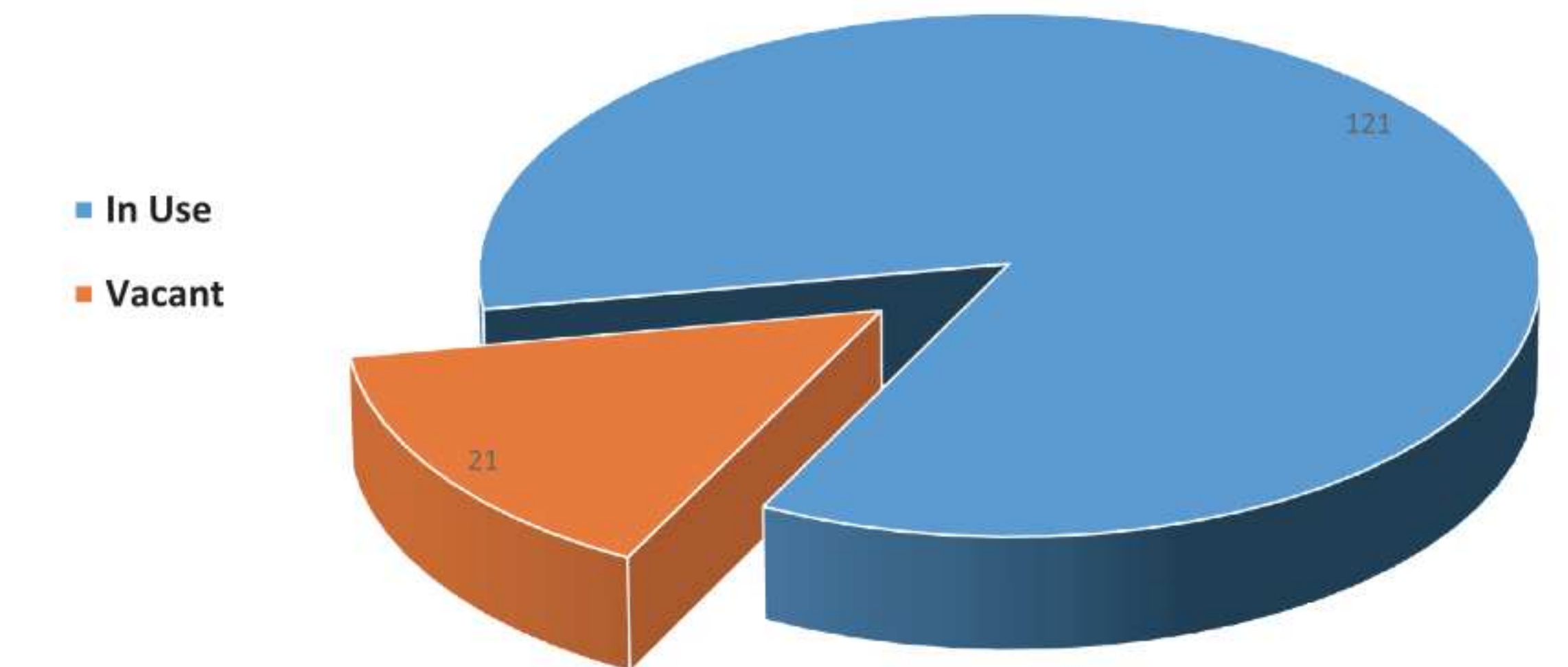


Castellnewydd Emlyn: Gweithgarwch fesul Dosbarth Defnydd (gan gynnwys Unedau Gwag) Newcastle Emlyn: Activity by Use Class (Including Vacant Units)

- A1 - Defnyddir / In Use - 50
- A1 - Gwag / Vacant - 10
- A2 - Defnyddir / In Use - 7
- A2 - Gwag / Vacant - 5
- A3 - Defnyddir / In Use - 17
- A3 - Gwag / Vacant - 3
- B1 - Defnyddir / In Use - 3
- B1 - Gwag / Vacant - 1
- B2 - Defnyddir / In Use - 0
- B2 - Gwag / Vacant - 0
- B8 - Defnyddir / In Use - 0
- B8 - Gwag / Vacant - 0
- C1 - Defnyddir / In Use - 0
- C1 - Gwag / Vacant - 0
- C2 - Defnyddir / In Use - 0
- C2 - Gwag / Vacant - 0
- C3 - Defnyddir / In Use - 33
- C3 - Gwag / Vacant - 0
- D1 - Defnyddir / In Use - 2
- D1 - Gwag / Vacant - 0
- D2 - Defnyddir / In Use - 0
- D2 - Gwag / Vacant - 1
- Sui Generis - Defnyddir / In Use - 9
- Sui Generis - Gwag / Vacant - 1

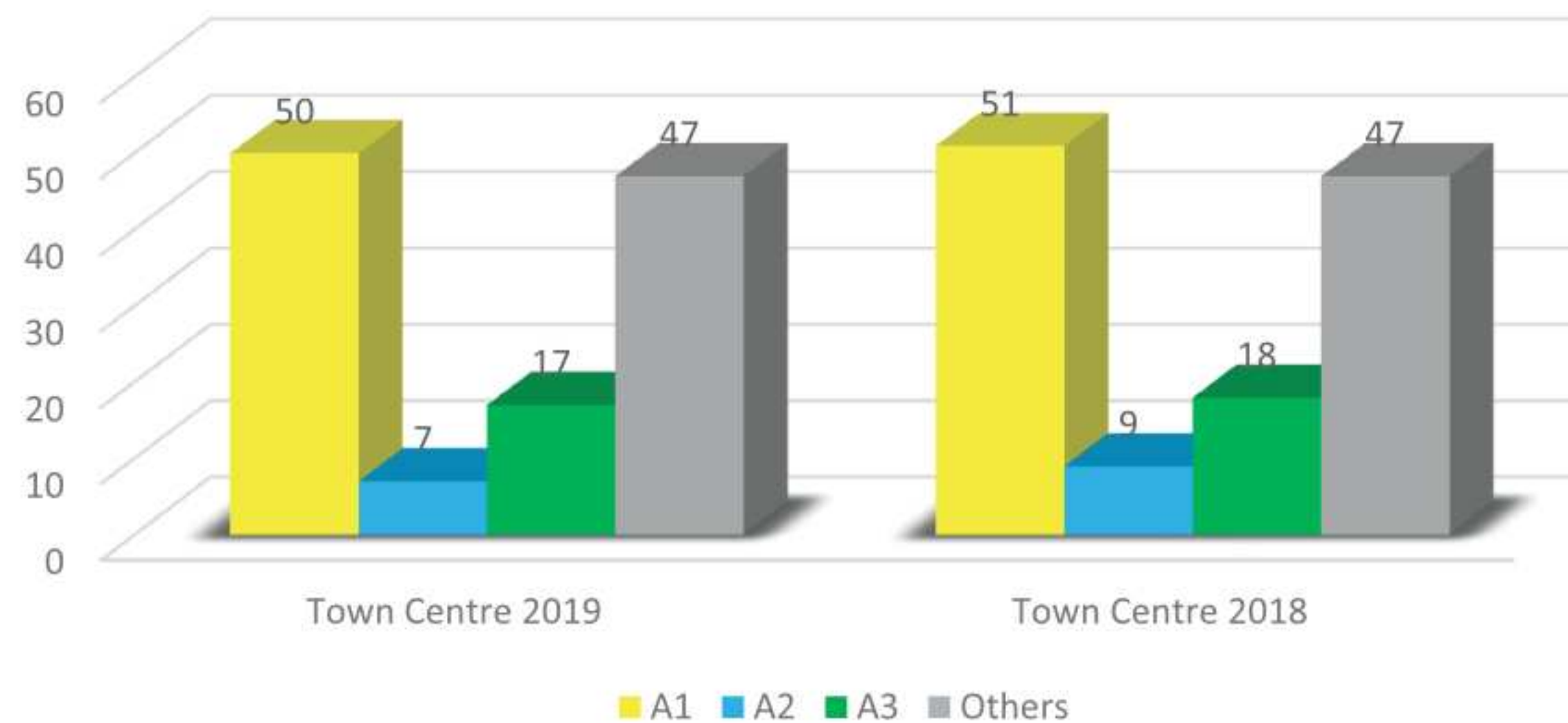


Castellnewydd Emlyn: Cyfraddau Llefydd Gwag Newcastle Emlyn: Vacancy Rates



Castellnewydd Emlyn: Cymhariaeth (mewn defnydd) 2018/19

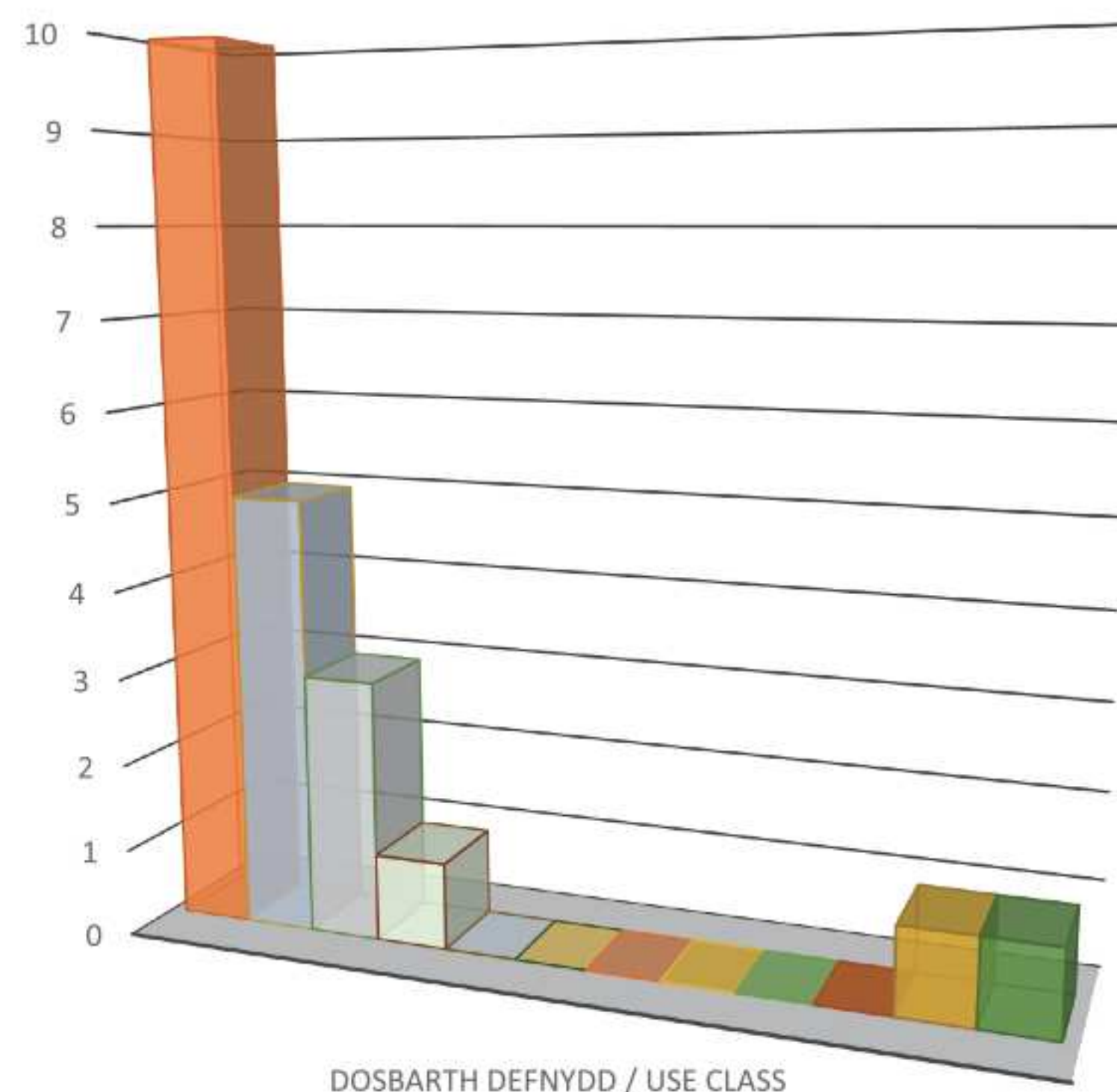
Newcastle Emlyn: 2018/19 In Use Comparison



Castellnewydd Emlyn: Llefydd Gwag fesul Dosbarth Defnydd

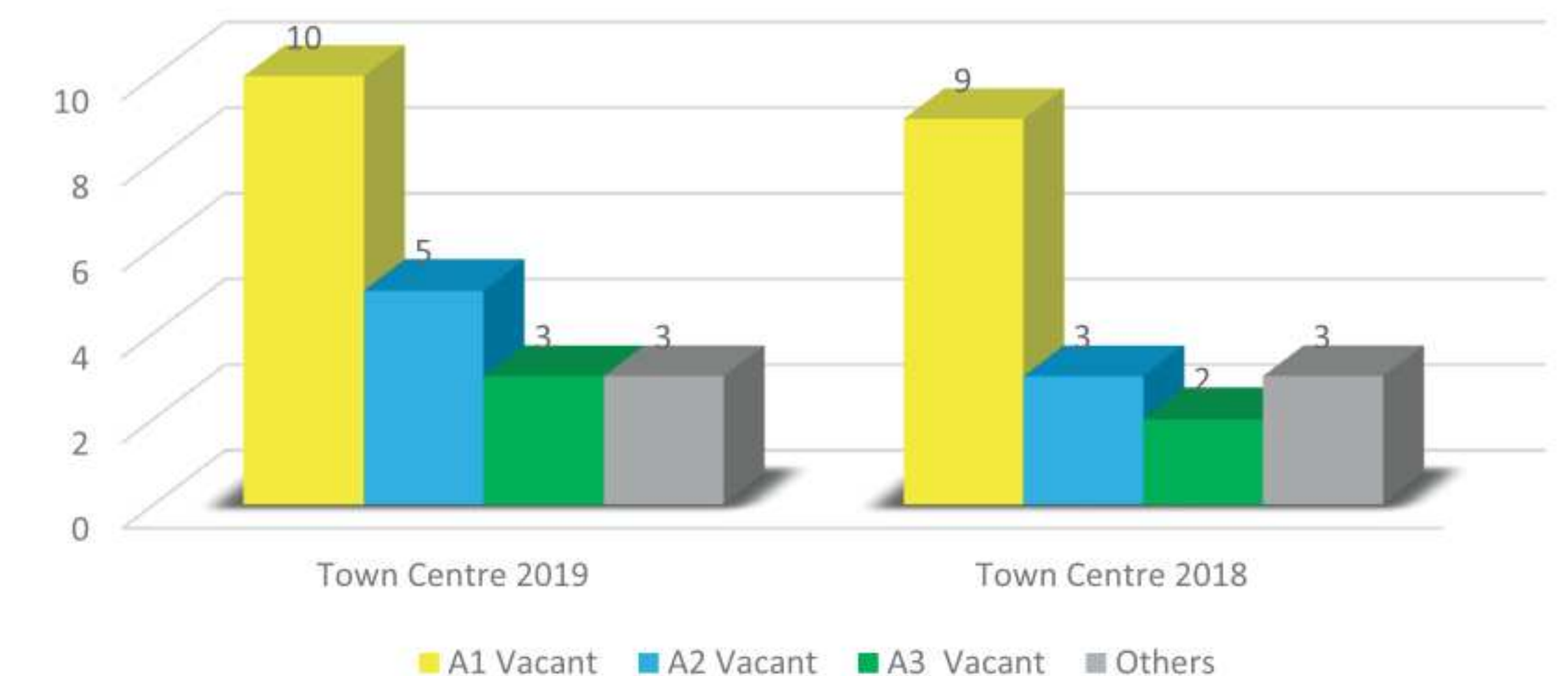
Newcastle Emlyn: Vacancy Rates by Use Class

- A1 - Gwag / Vacant - 10
- A2 - Gwag / Vacant - 5
- A3 - Gwag / Vacant - 3
- B1 - Gwag / Vacant - 1
- B2 - Gwag / Vacant - 0
- B8 - Gwag / Vacant - 0
- C1 - Gwag / Vacant - 0
- C2 - Gwag / Vacant - 0
- C3 - Gwag / Vacant - 0
- D1 - Gwag / Vacant - 0
- D2 - Gwag / Vacant - 1
- Sui Generis - Gwag / Vacant - 1



Castellnewydd Emlyn: Cymhariaeth (nifer o safleoedd gwag) 2018/19

Newcastle Emlyn: 2018/19 Vacancy Rates Comparison



Sanclêr (Canolfan Gwasanaeth) St. Clears (Service Centre)



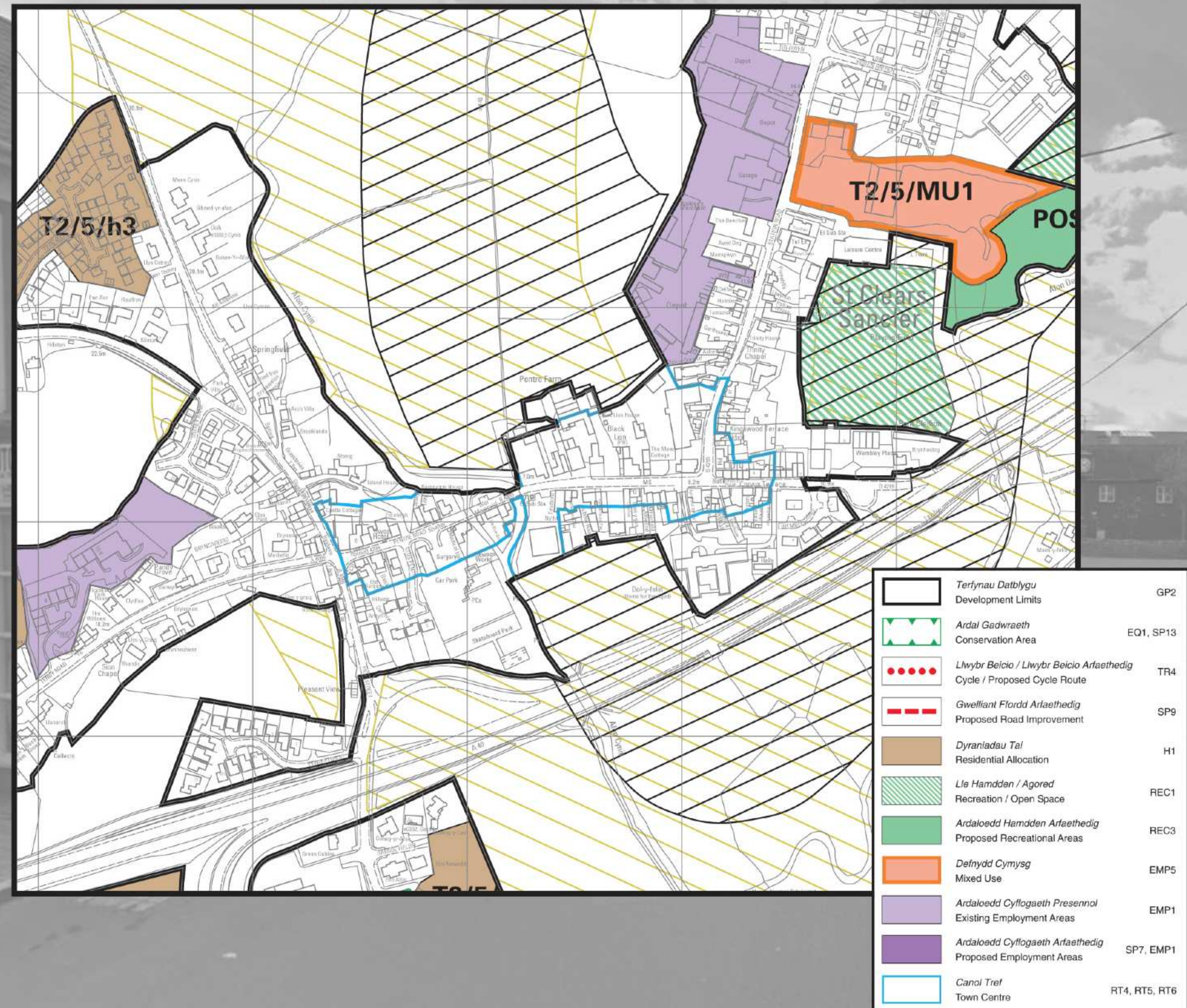
Cefndir

Mae'r arlwy fanwerthu yn Sanclêr wedi'i lleoli'n bennaf o fewn ffiniau canol y dref ac yn cynnwys darpariaeth leol ar y cyfan. Mae'n cynnwys cymysgedd o fanwerthwyr hwylustod a chymharol ac yn cynnwys arlwy eang gyda chynrychiolaeth gyfyngedig o blith siopau'r stryd fawr sydd i'w cael ledled Prydain.

Background

The retail offer within St. Clears is predominately focused within the town centre boundary and broadly on meeting local provision. Incorporating a mix of convenience and comparison retailers there is limited national high street representation.

Sanclêr (T2/5): CDLI Mabwysiedig - Detholiad St. Clears (T2/5): Adopted LDP - Extract

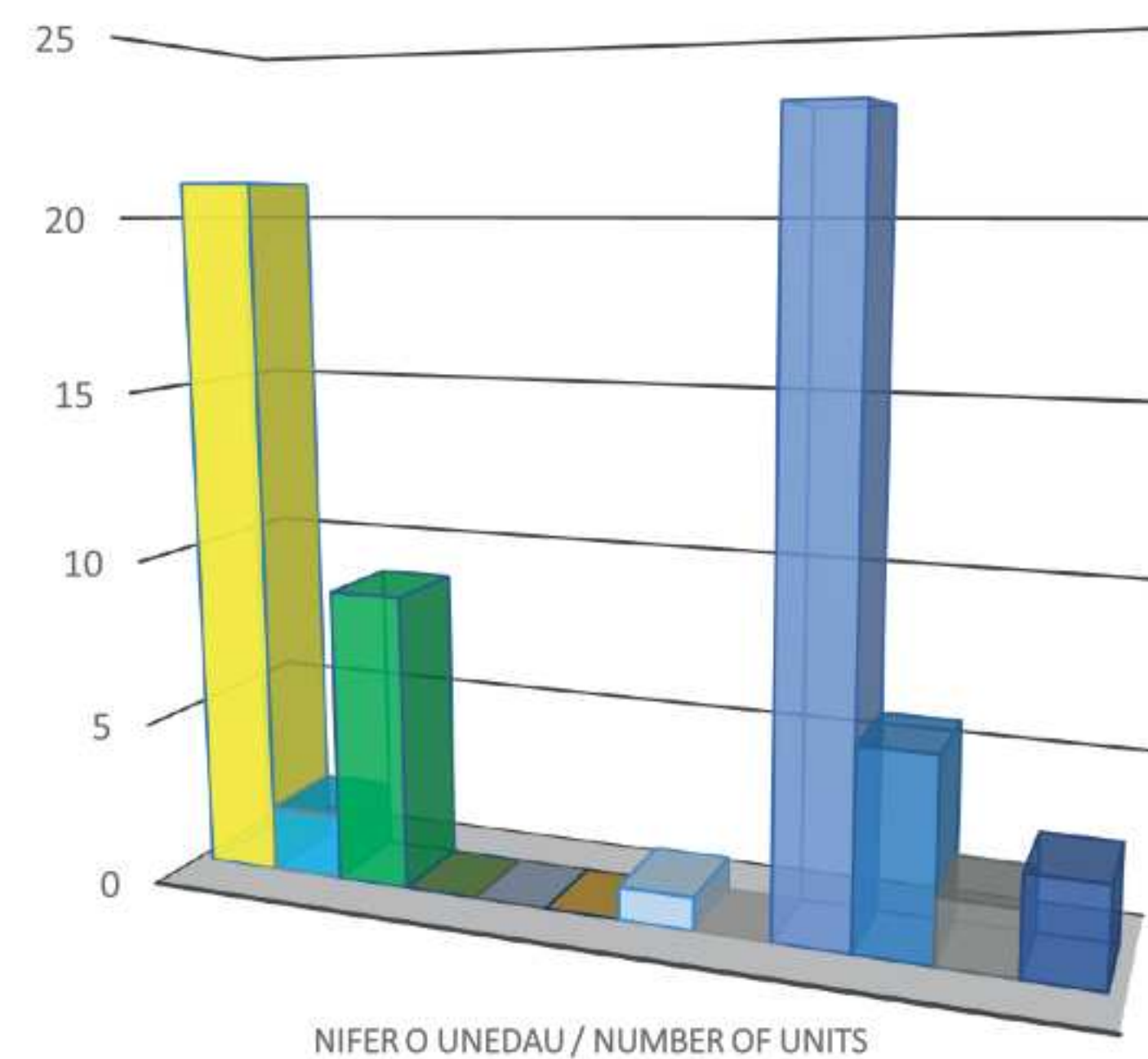


Sanclêr (Canolfan Gwasanaeth) St. Clears (Service Centre)



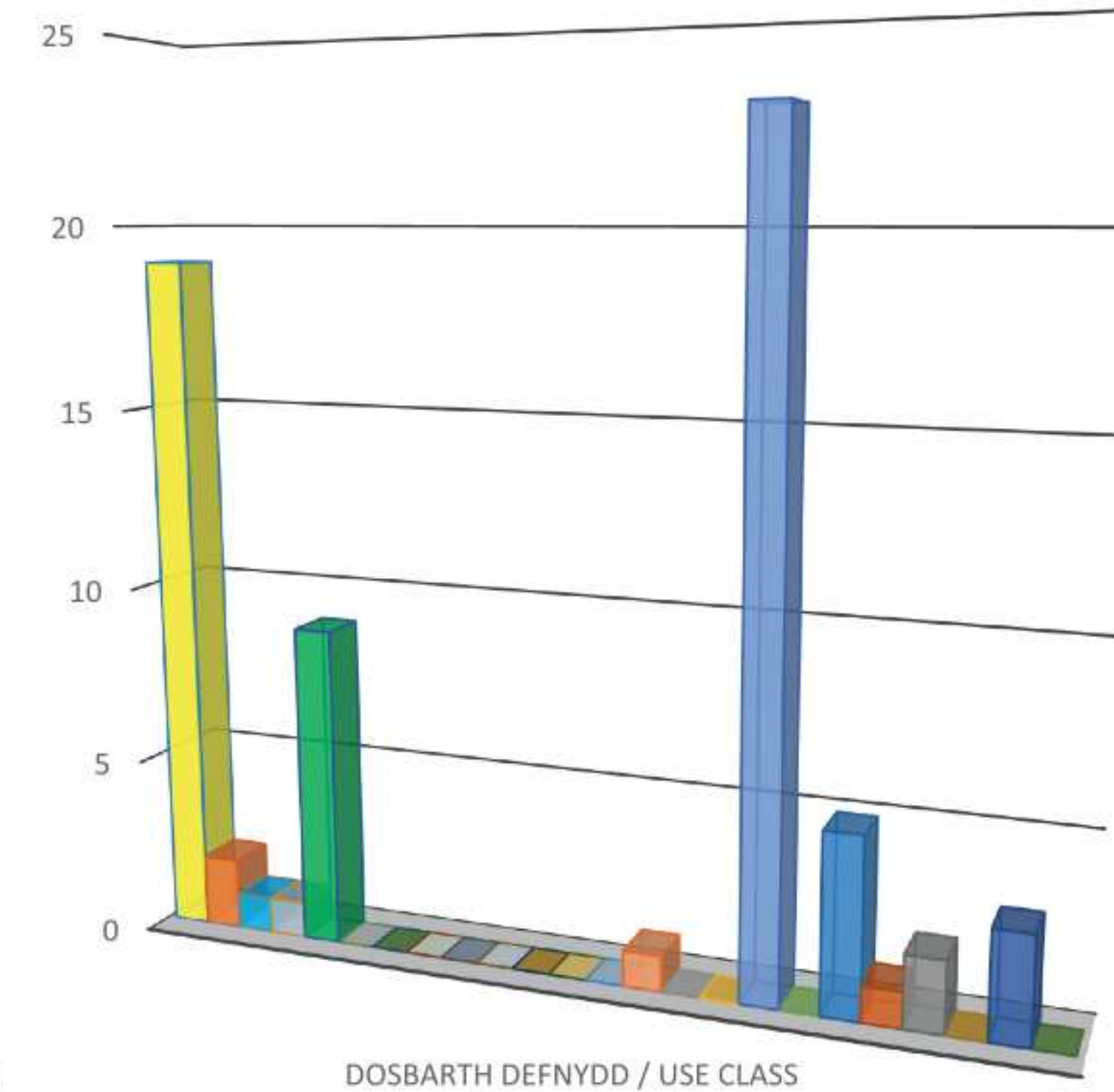
Sanclêr: Dosbarth Defnydd St. Clears: Use Class

- A1 - Dosbarth Defnydd/Use Class - 21
- A2 - Dosbarth Defnydd/Use Class - 2
- A3 - Dosbarth Defnydd/Use Class - 9
- B1 - Dosbarth Defnydd/Use Class - 0
- B2 - Dosbarth Defnydd/Use Class - 0
- B8 - Dosbarth Defnydd/Use Class - 0
- C1 - Dosbarth Defnydd/Use Class - 1
- C2 - Dosbarth Defnydd/Use Class - 0
- C3 - Dosbarth Defnydd/Use Class - 23
- D1 - Dosbarth Defnydd/Use Class - 6
- D2 - Dosbarth Defnydd/Use Class - 2
- Sui Generis - Dosbarth Defnydd/Use Class - 3

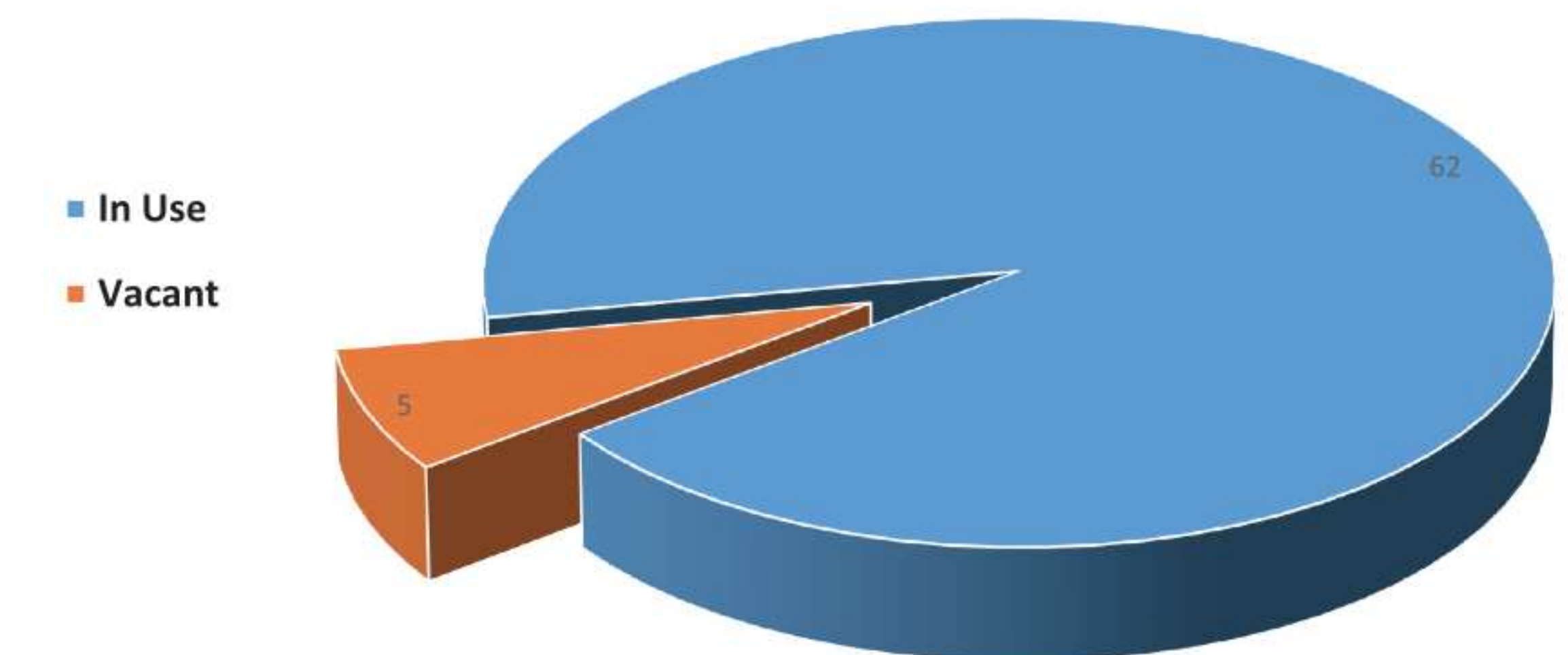


Sanclêr: Gweithgarwch fesul Dosbarth Defnydd (gan gynnwys Unedau Gwag) St. Clears: Activity by Use Class (Including Vacant Units)

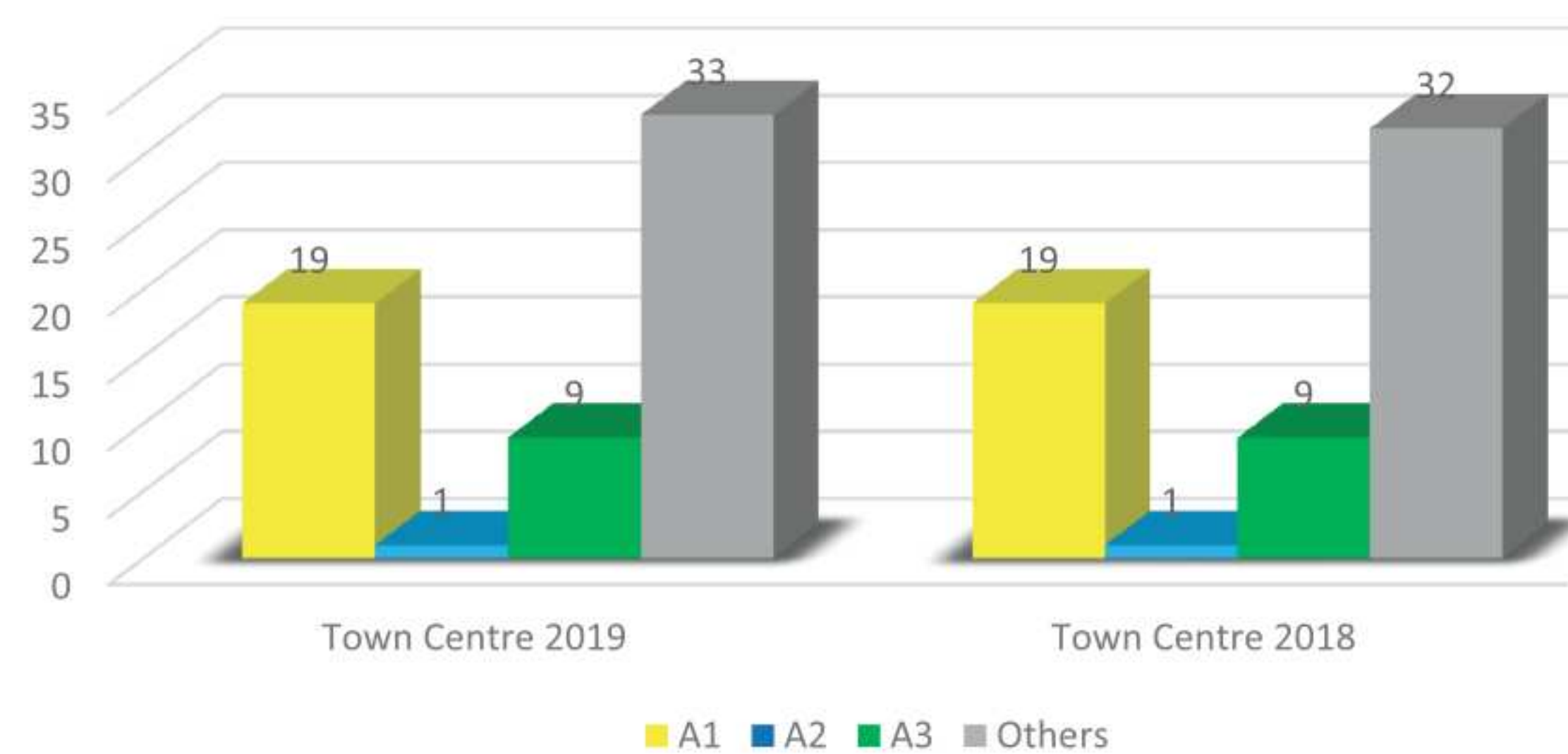
- A1 - Defnyddir / In Use - 19
- A1 - Gwag / Vacant - 2
- A2 - Defnyddir / In Use - 1
- A2 - Gwag / Vacant - 1
- A3 - Defnyddir / In Use - 9
- A3 - Gwag / Vacant - 0
- B1 - Defnyddir / In Use - 0
- B1 - Gwag / Vacant - 0
- B2 - Defnyddir / In Use - 0
- B2 - Gwag / Vacant - 0
- B8 - Defnyddir / In Use - 0
- B8 - Gwag / Vacant - 0
- C1 - Defnyddir / In Use - 0
- C1 - Gwag / Vacant - 1
- C2 - Defnyddir / In Use - 0
- C2 - Gwag / Vacant - 0
- C3 - Defnyddir / In Use - 23
- C3 - Gwag / Vacant - 0
- D1 - Defnyddir / In Use - 5
- D1 - Gwag / Vacant - 1
- D2 - Defnyddir / In Use - 2
- D2 - Gwag / Vacant - 0
- Sui Generis - Defnyddir / In Use - 3
- Sui Generis - Gwag / Vacant - 0



Sanclêr: Cyfraddau Llefydd Gwag St. Clears: Vacancy Rates

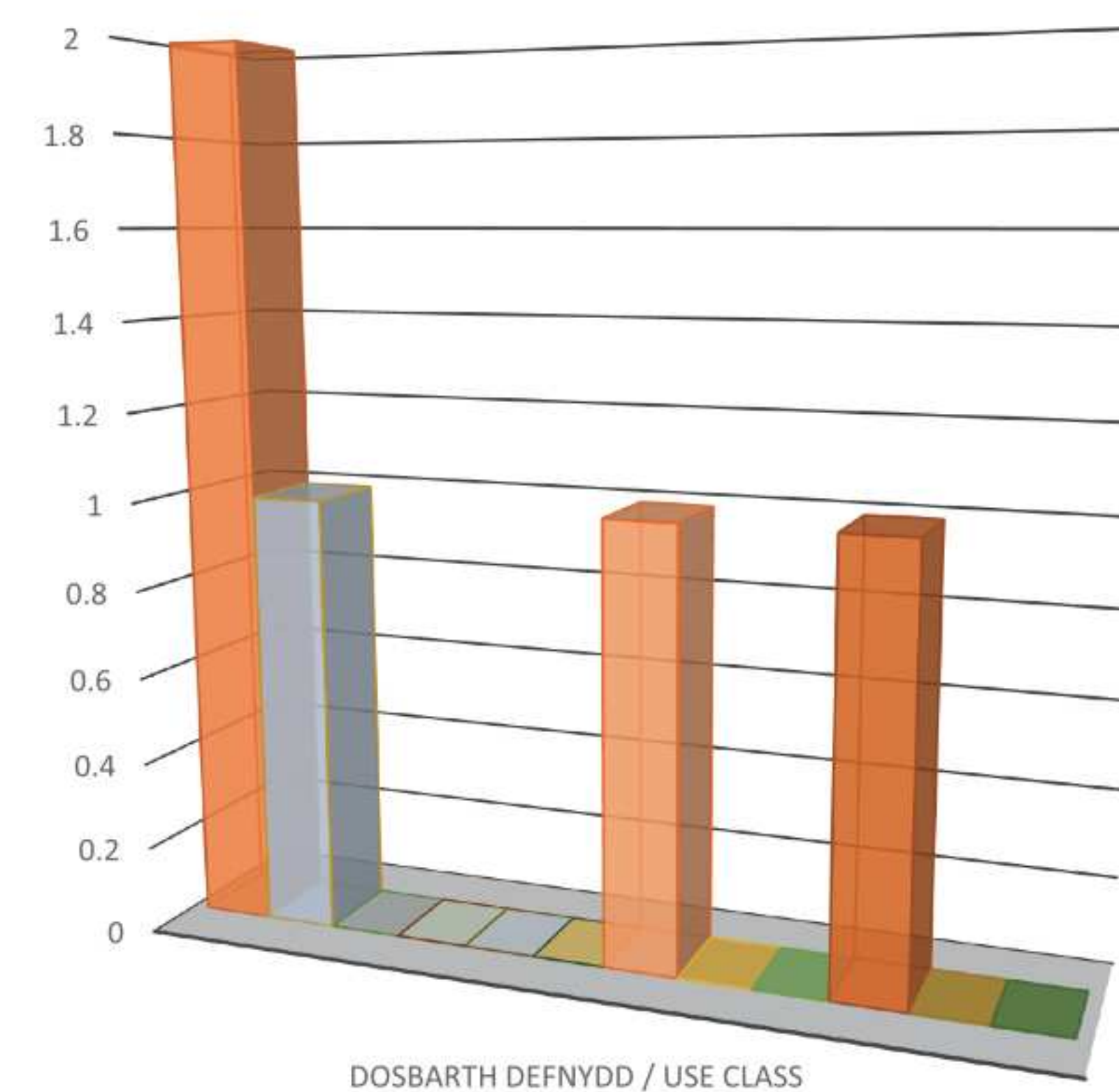


Sanclêr: Cymhariaeth (mewn defnydd) 2018/19 St. Clears: 2018/19 In Use Comparison



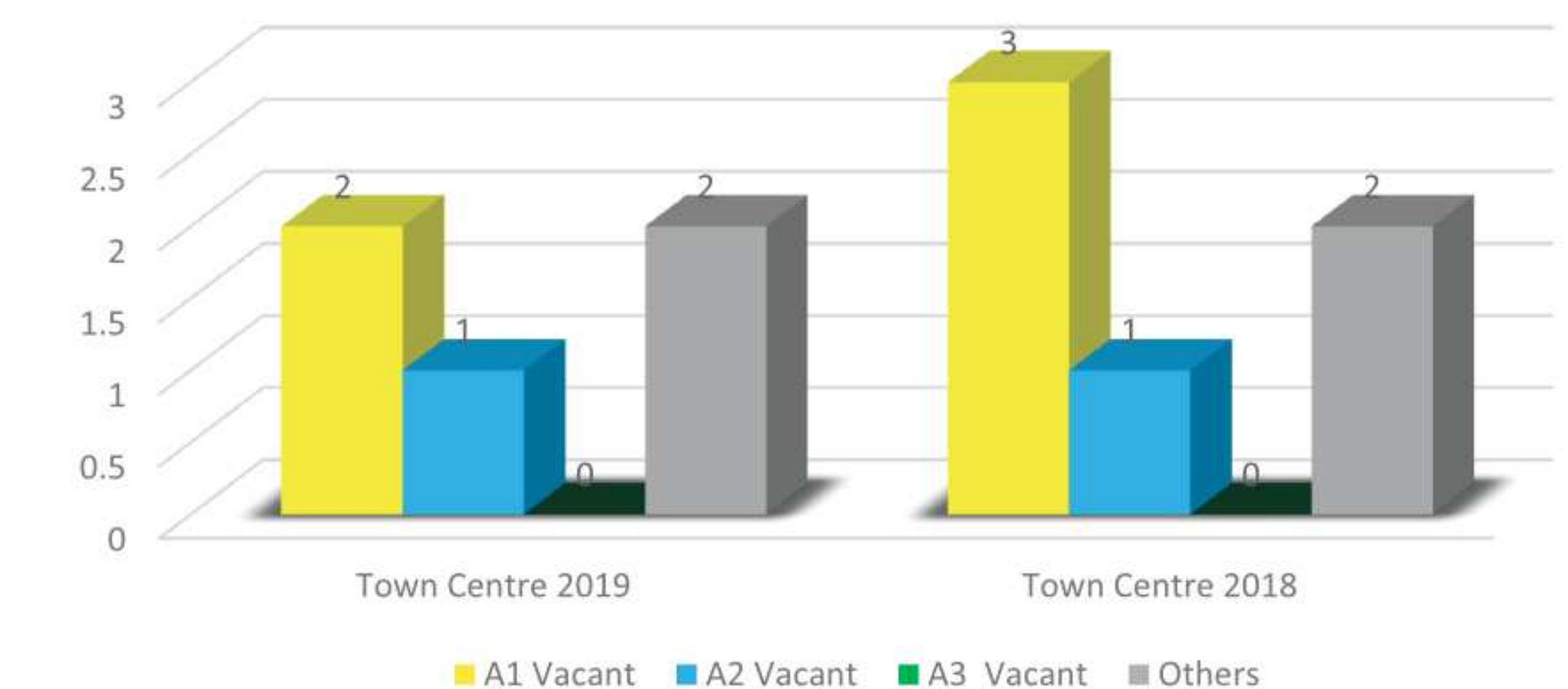
Sanclêr: Llefydd Gwag fesul Dosbarth Defnydd St. Clears: Vacancy Rates by Use Class

- A1 - Gwag / Vacant - 2
- A2 - Gwag / Vacant - 1
- A3 - Gwag / Vacant - 0
- B1 - Gwag / Vacant - 0
- B2 - Gwag / Vacant - 0
- B8 - Gwag / Vacant - 0
- C1 - Gwag / Vacant - 1
- C2 - Gwag / Vacant - 0
- C3 - Gwag / Vacant - 0
- D1 - Gwag / Vacant - 1
- D2 - Gwag / Vacant - 0
- Sui Generis - Gwag / Vacant - 0



Sanclêr: Cymhariaeth (nifer o safleoedd gwag) 2018/19

St. Clears: 2018/19 Vacancy Rates Comparison



Hendy-gwyn ar Daf (Canolfan Gwasanaeth) Whitland (Service Centre)



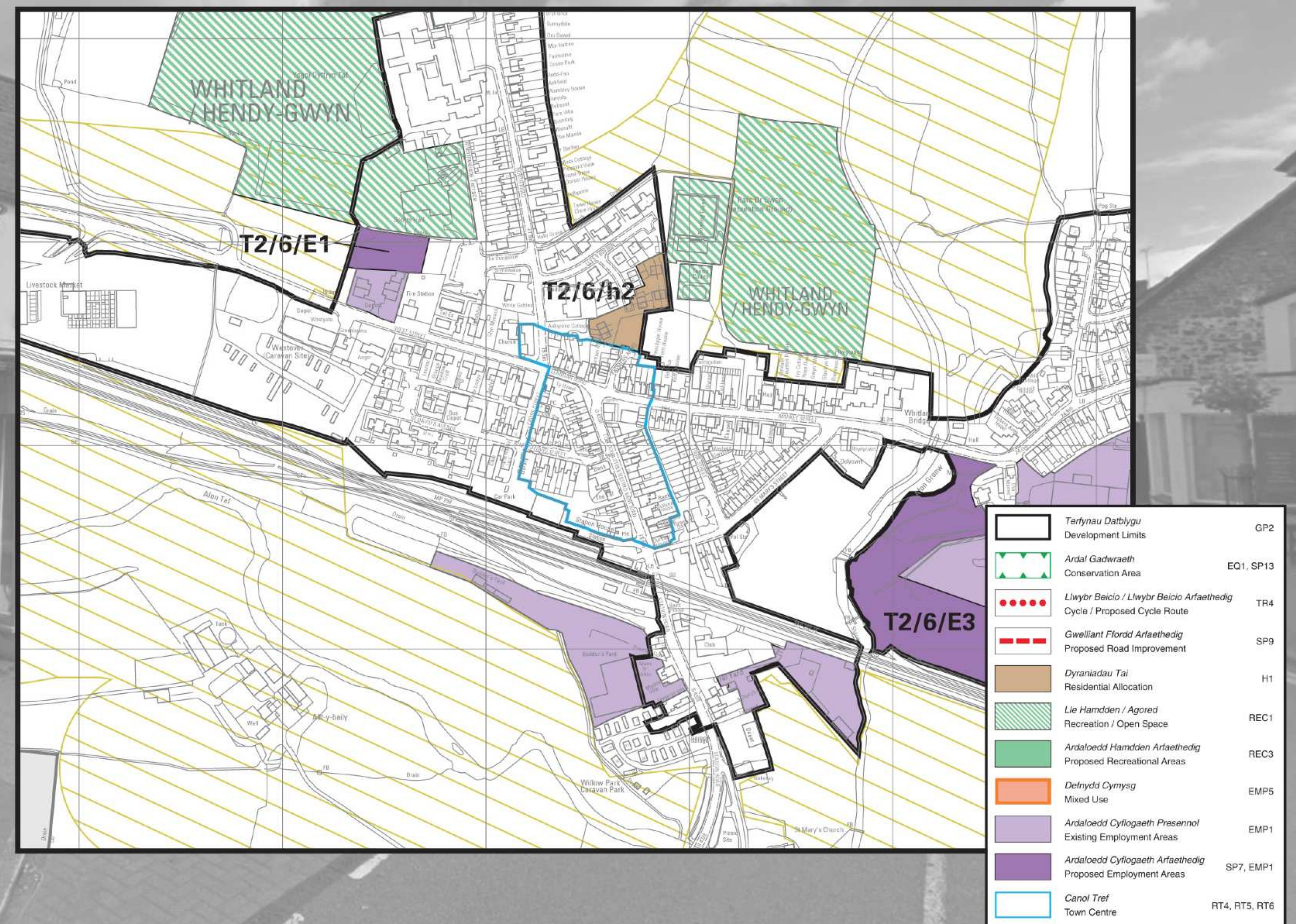
Cefndir


A hithau wedi'i chanoli'n bennaf ar Stryd Sant Ioan, mae Canolfan Wasanaeth Hendy-gwyn ar Daf, fel y Canolfannau Gwasanaeth mewn aneddiadau eraill, yn darparu arlwy fanwerthu bwysig sy'n gwasanaethu'r gymuned leol ac ehangach. Yn nhermau manwerthu, caiff yr anheddiad ei wasanaethu gan gymysgedd o ddarpariaeth gyda chanol y dref yn cynnwys manwerthwyr annibynnol a lleol yn bennaf a'r gynrychiolaeth o blith manwerthwyr sy'n gweithredu ledled Prydain yn gyfyngedig i fanwerthwyr hwylustod.

Background

Focused predominately on St. John's Street, Whitland, as with other Service Centre settlements, it provides an important retail offer serving the local and wider community. In retail terms the settlement is served by a mix of provision with the town centre predominately consisting of independent and local retailers with national representation limited to convenience retailers.

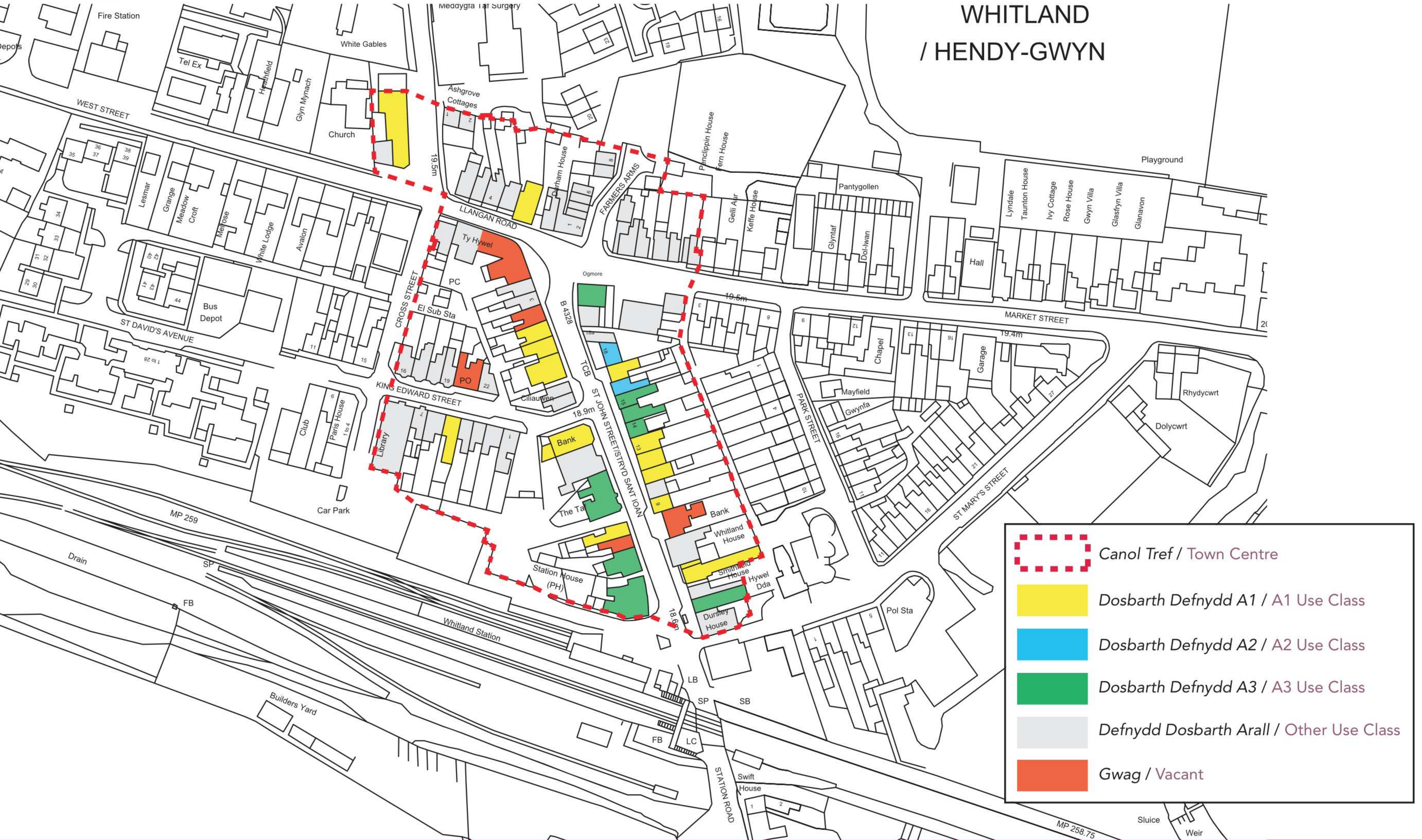
Hendy-gwyn ar Daf (T2/6): CDLI Mabwysiedig - Detholiad Whitland (T2/6): Adopted LDP - Extract





Hendy-gwyn ar Daf: Gweithgarwch fesul Dosbarth Defnydd (gan gynnwys Unedau Gwag)

Whitland: Activity by Use Class (including Vacant Units)

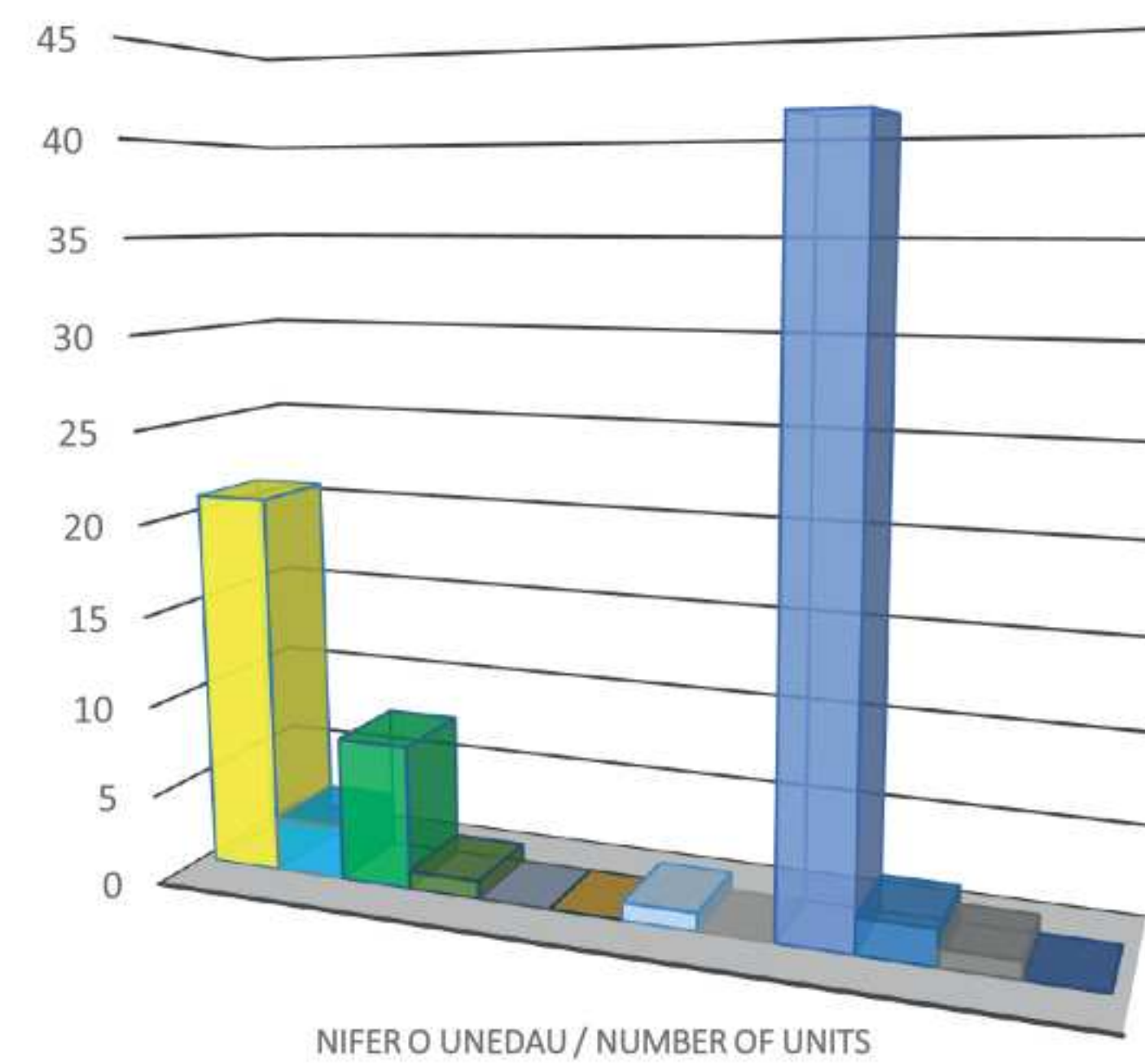


Hendy-gwyn ar Daf (Canolfan Gwasanaeth) Whitland (Service Centre)



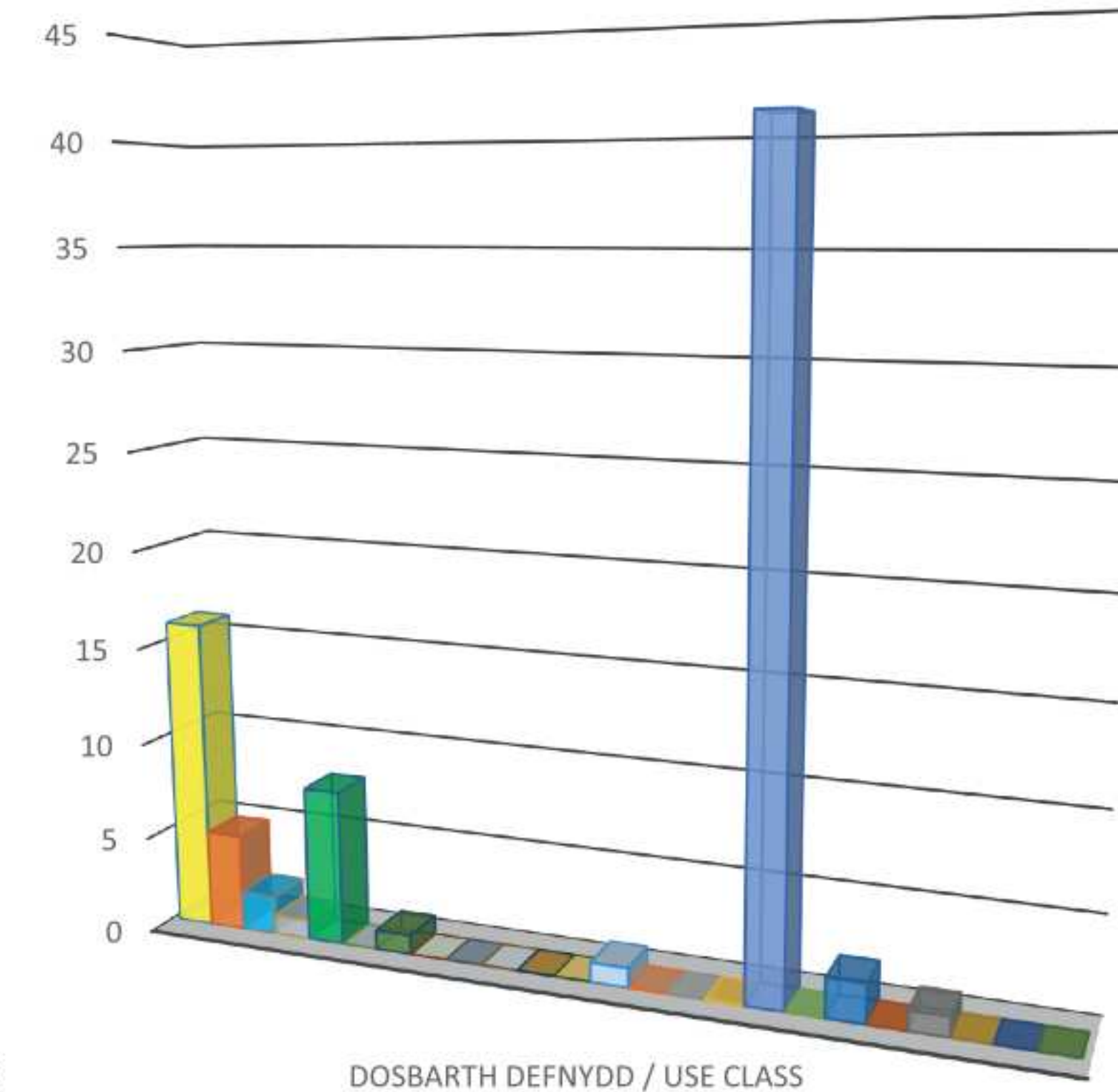
Hendy-gwyn ar Daf: Dosbarth Defnydd Whitland: Use Class

- A1 - Dosbarth Defnydd/Use Class - 21
- A2 - Dosbarth Defnydd/Use Class - 3
- A3 - Dosbarth Defnydd/Use Class - 8
- B1 - Dosbarth Defnydd/Use Class - 1
- B2 - Dosbarth Defnydd/Use Class - 0
- B8 - Dosbarth Defnydd/Use Class - 0
- C1 - Dosbarth Defnydd/Use Class - 1
- C2 - Dosbarth Defnydd/Use Class - 0
- C3 - Dosbarth Defnydd/Use Class - 41
- D1 - Dosbarth Defnydd/Use Class - 2
- D2 - Dosbarth Defnydd/Use Class - 1
- Sui Generis - Dosbarth Defnydd/Use Class - 0

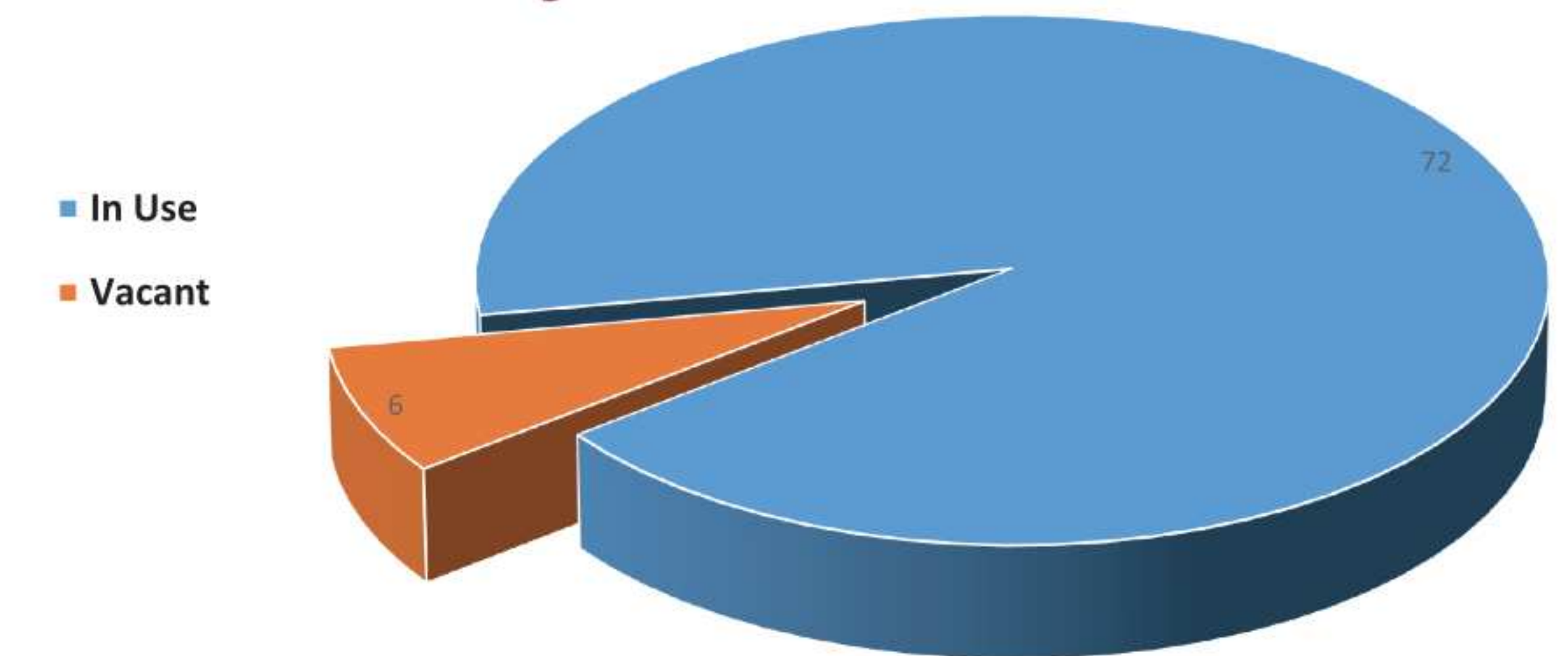


Hendy-gwyn ar Daf: Gweithgarwch fesul Dosbarth Defnydd (gan gynnwys Unedau Gwag) Whitland: Activity by Use Class (Including Vacant Units)

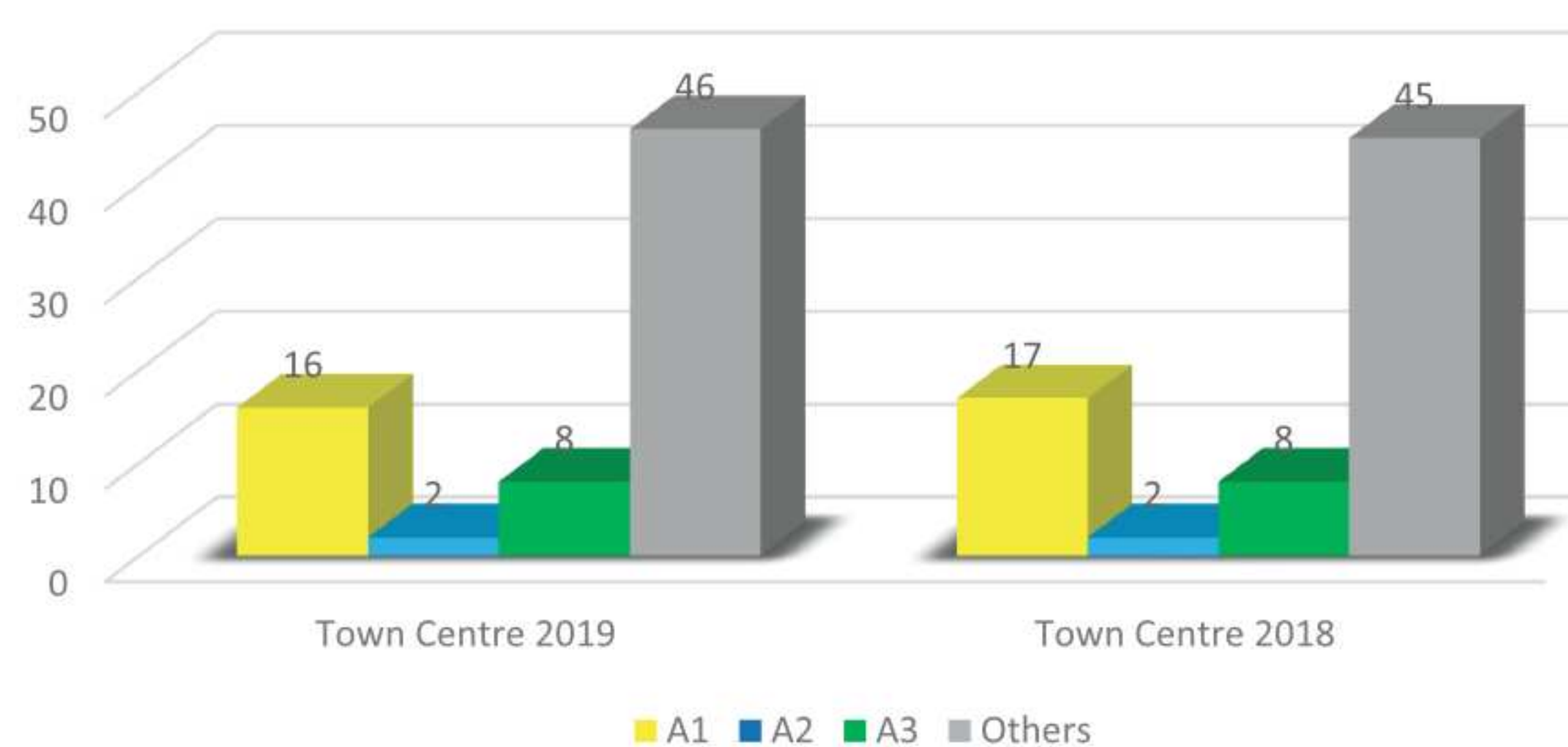
- A1 - Defnyddir / In Use - 16
- A1 - Gwag / Vacant - 5
- A2 - Defnyddir / In Use - 2
- A2 - Gwag / Vacant - 1
- A3 - Defnyddir / In Use - 8
- A3 - Gwag / Vacant - 0
- B1 - Defnyddir / In Use - 1
- B1 - Gwag / Vacant - 0
- B2 - Defnyddir / In Use - 0
- B2 - Gwag / Vacant - 0
- B8 - Defnyddir / In Use - 0
- B8 - Gwag / Vacant - 0
- C1 - Defnyddir / In Use - 1
- C1 - Gwag / Vacant - 0
- C2 - Defnyddir / In Use - 0
- C2 - Gwag / Vacant - 0
- C3 - Defnyddir / In Use - 41
- C3 - Gwag / Vacant - 0
- D1 - Defnyddir / In Use - 2
- D1 - Gwag / Vacant - 0
- D2 - Defnyddir / In Use - 1
- D2 - Gwag / Vacant - 0
- Sui Generis - Defnyddir / In Use - 0
- Sui Generis - Gwag / Vacant - 0



Hendy-gwyn ar Daf: Cyfraddau Llefydd Gwag Whitland: Vacancy Rates

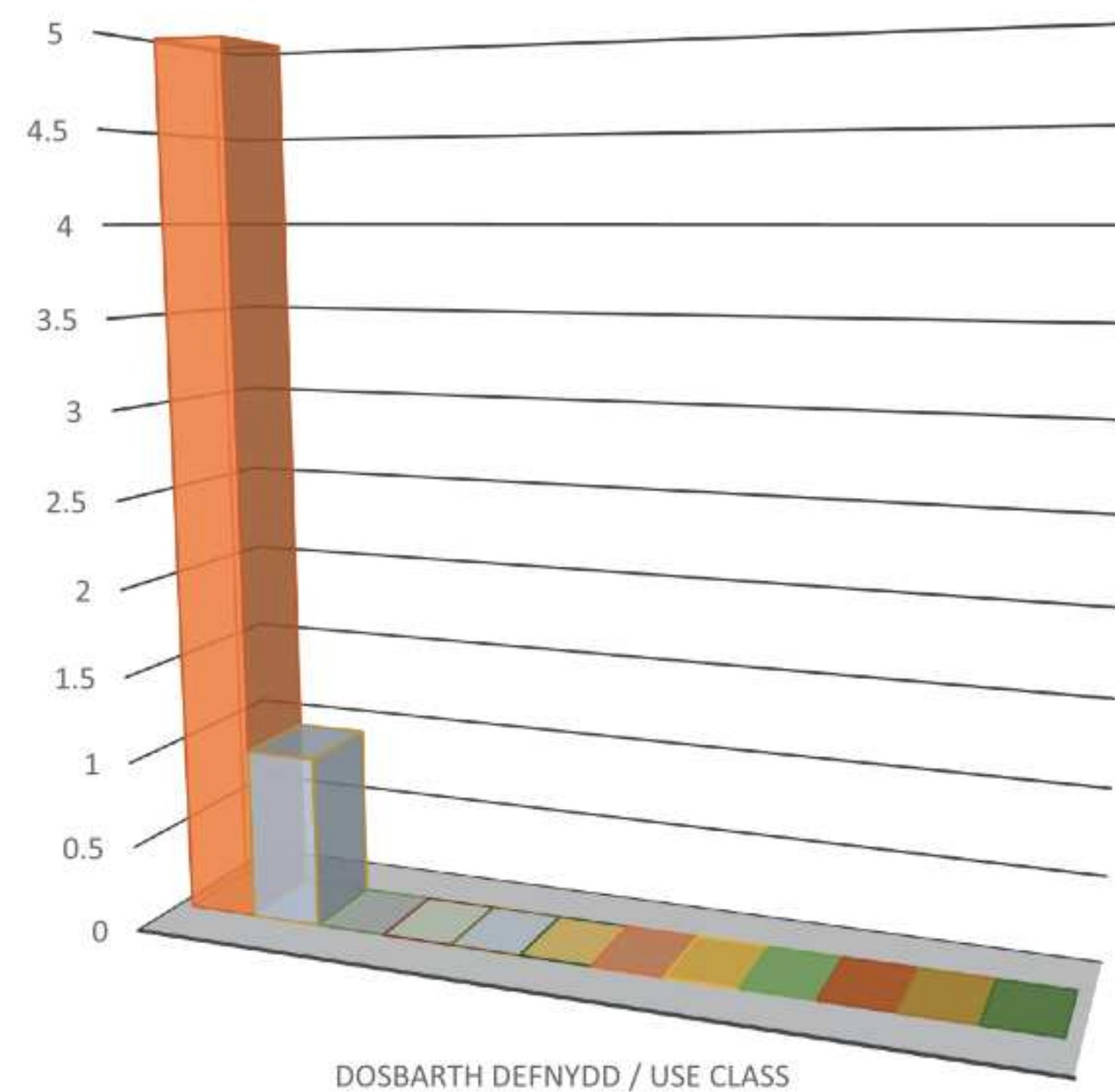


Hendy-gwyn ar Daf: Cymhariaeth (mewn defnydd) 2018/19 Whitland: 2018/19 In Use Comparison



Hendy-gwyn ar Daf: Llefydd Gwag fesul Dosbarth Defnydd Whitland: Vacancy Rates by Use Class

- A1 - Gwag / Vacant - 5
- A2 - Gwag / Vacant - 1
- A3 - Gwag / Vacant - 0
- B1 - Gwag / Vacant - 0
- B2 - Gwag / Vacant - 0
- B8 - Gwag / Vacant - 0
- C1 - Gwag / Vacant - 0
- C2 - Gwag / Vacant - 0
- C3 - Gwag / Vacant - 0
- D1 - Gwag / Vacant - 0
- D2 - Gwag / Vacant - 0
- Sui Generis - Gwag / Vacant - 0



Hendy-gwyn ar Daf: Cymhariaeth (nifer o safleoedd gwag) 2018/19 Whitland: 2018/19 Vacancy Rates Comparison

