

AM BÂRHAD GWIELER TAFLEN 1
CONTINUED ON SHEET 1

AM BÂRHAD GWIELER TAFLEN 2
CONTINUED ON SHEET 2

REV	DATE	REVISION DESCRIPTION	REV BY	CHECKED	DATE CHD

Status INFORMATION ISSUED FOR THE PURPOSE SHOWN ONLY

Gwasanaethau Dylunio Peirianegol



Adrian Harries B.Eng (Hons), C.Eng, M.I.C.E
Rheolwr Gwasanaethau Dylunio Proffesiynol
Professional Design Services Manager,
Adran Amgylchedd, Bloc 1, Environment Department, Block 1,
Parc Myrddin, Wlwyn Dydd, Parc Myrddin, Richmond Terrace,
Caerfyrddin, Carmarthen, Carmarthenshire SA31 1HQ

Project
**LLWYBR CYD-DEFFNYDDIO DYFFRYN TYWI
TYWI VALLEY SHARED USE ROUTE**






Title
**Cynlluniau i'w Darllen ar y cyd â'r Datganiad
Breinio Cyffredinol a wnaed gan Gyngor Sir
Caerfyrddin ar y degfed diwrnod o Fai Dwy Fil
Dau Ddeg a Phedwar
Plans to Be Read in Conjunction with the General
Vesting Declaration made by Carmarthenshire
County Council on the tenth day of May Two
Thousand and Twenty Four**

Made By	Date	Checked	Date	Authorised	Date
CT	24/04/24	GRS	24/04/24	RME	24/04/24

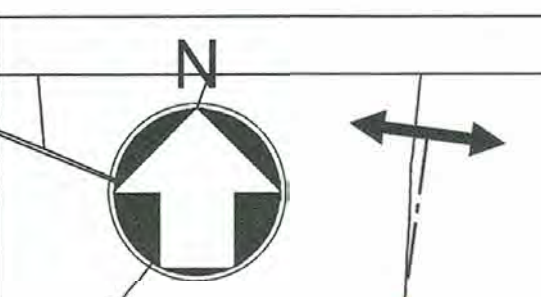
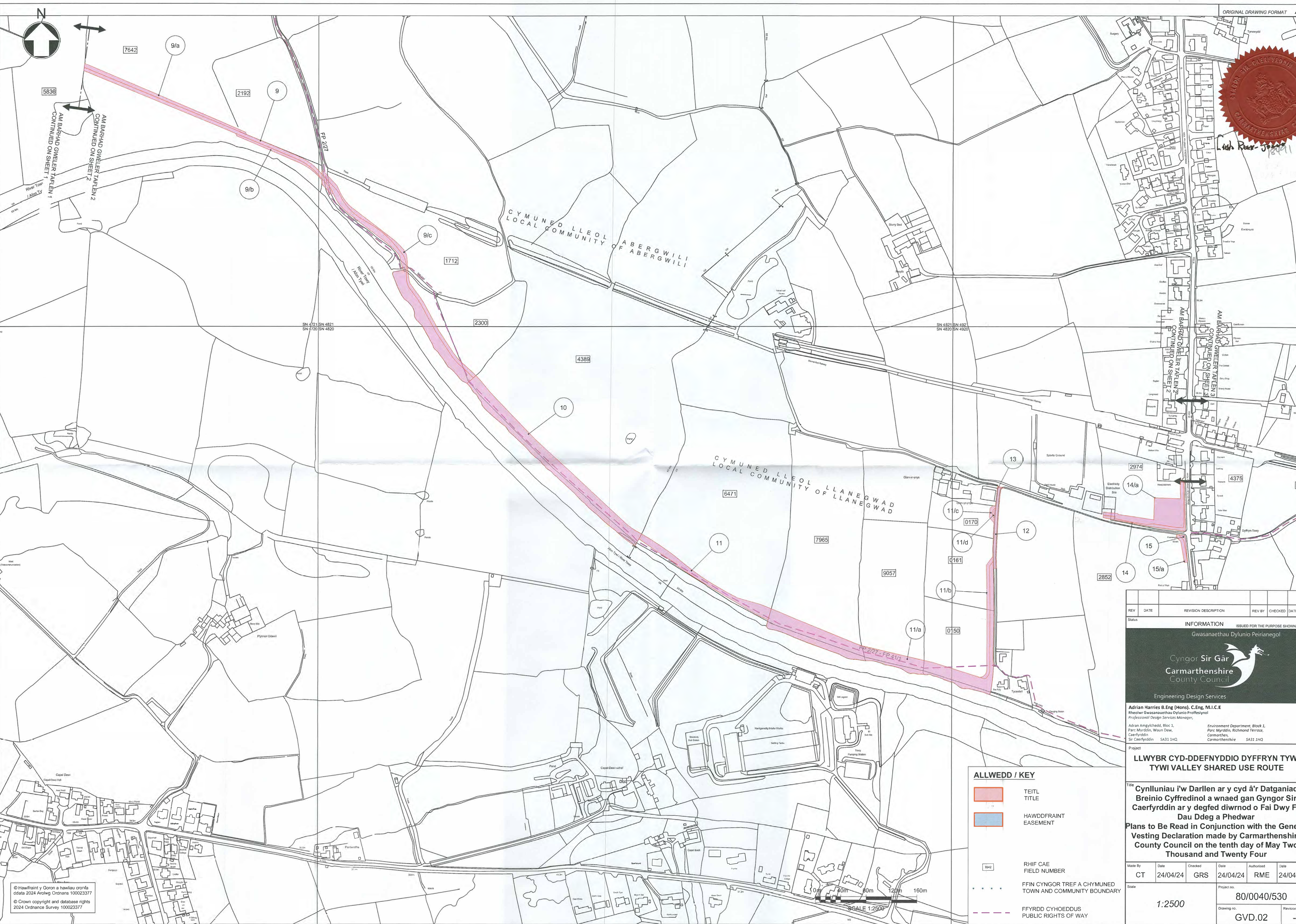
Scale
1:2500

Project no.	Revision
80/0040/530	GVD.01

ALLWEDD / KEY

-  TEITL
TITLE
-  HAWDDFRAINT
EASEMENT
-  RHIF CAE
FIELD NUMBER
-  FFIN CYNGOR TREF A CHYMUNED
TOWN AND COMMUNITY BOUNDARY
-  FFYRDD CYHOEDDUS
PUBLIC RIGHTS OF WAY

© Hawddfraint y Goron a hawddfraint cronfa
ddata 2024 Arolwg Ordnans 100023377
© Crown copyright and database rights
2024 Ordnance Survey 100023377



AM BARRHAD GWELERTAFLEN 1
CONTINUED ON SHEET 1

AM BARRHAD GWELERTAFLEN 2
CONTINUED ON SHEET 2

L. H. R. J. 2021

CY MUNED LLEOL
LOCAL COMMUNITY OF
ABERGWILI

CY MUNED LLEOL
LOCAL COMMUNITY OF
LLANEGWAD

AM BARRHAD GWELERTAFLEN 2
CONTINUED ON SHEET 2

AM BARRHAD GWELERTAFLEN 3
CONTINUED ON SHEET 3

REV	DATE	REVISION DESCRIPTION	REV BY	CHECKED	DATE CTD
Status					

INFORMATION ISSUED FOR THE PURPOSE SHOWN ONLY
Gwasanaethau Dylunio Peirianegol



Engineering Design Services
Adrian Harries B.Eng (Hons), C.Eng, M.I.C.E.
Rheolwr Gwasanaethau Dylunio Proffesiynol
Professional Design Services Manager,
Adran Amgylchedd, Bloc 1, Environment Department, Block 1,
Parc Myrddin, Waun Dew, Caerfyrddin, Richmond Terrace,
Sir Caerfyrddin SA31 1HQ, Carmarthenshire SA31 1HQ

**LLWYBR CYD-DDEFNYDDIO DYFFRYN TYWI
TYWI VALLEY SHARED USE ROUTE**

Title
Cynlluniau i'w Darllen ar y cyd â'r Datganiad Breinio Cyffredinol a wnaed gan Gyngor Sir Caerfyrddin ar y degfed diwrnod o Fai Dwy Fil Dau Deg a Phedwar
Plans to Be Read in Conjunction with the General Vesting Declaration made by Carmarthenshire County Council on the tenth day of May Two Thousand and Twenty Four

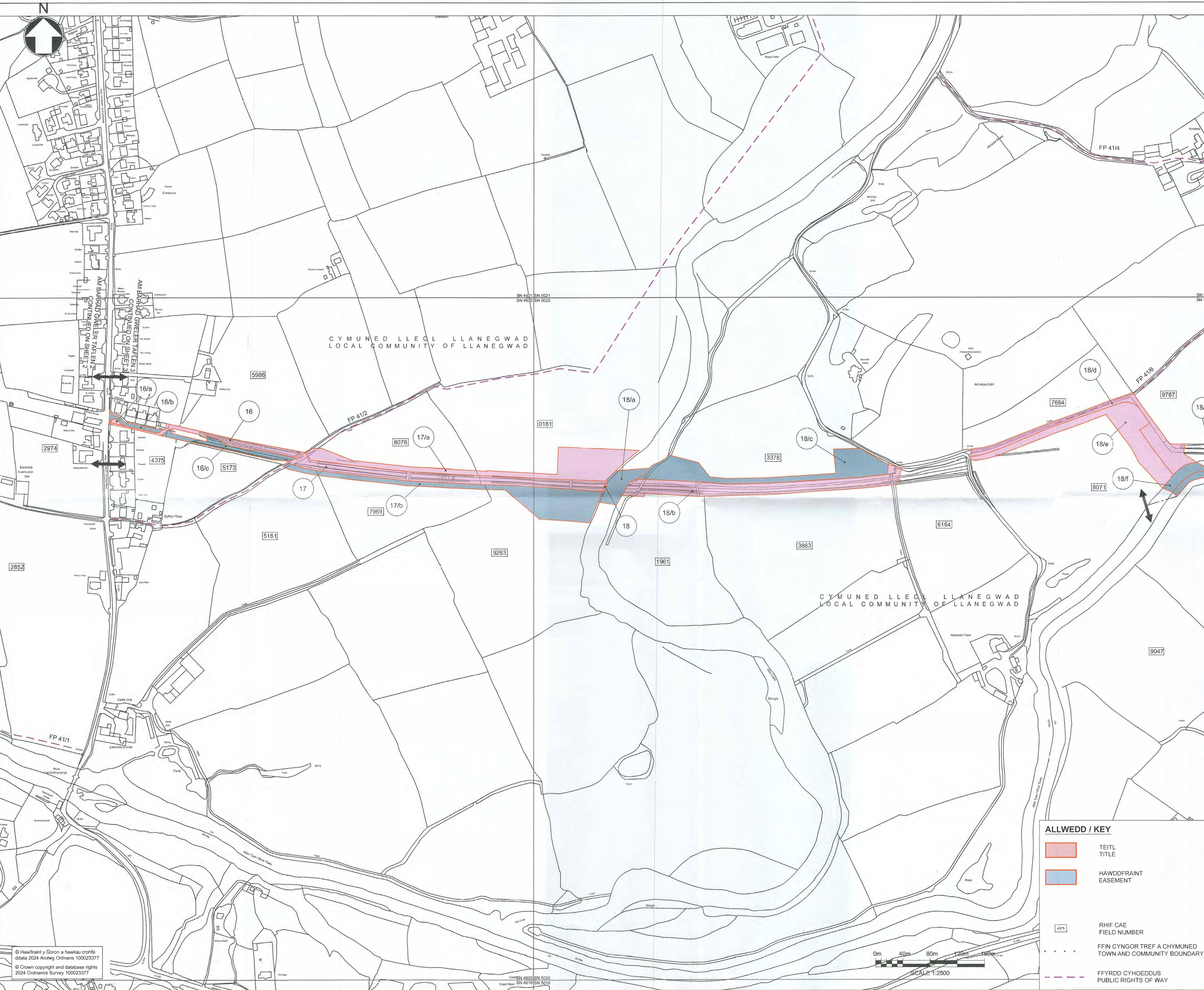
Made By	Date	Checked	Date	Authorised	Date
CT	24/04/24	GRS	24/04/24	RME	24/04/24

Scale	1:2500	Project no.	80/0040/530
Drawing no.	GVD.02	Revision	-

- ALLWEDD / KEY**
- TEITL TITLE
 - HAWDDFRAINT EASEMENT
 - RHIF CAE FIELD NUMBER
 - FFIN CYNGOR TREF A CHYMUNED TOWN AND COMMUNITY BOUNDARY
 - FFYRDD CYHOEDDUS PUBLIC RIGHTS OF WAY



© Hawffraint y Goron a hawliau cronfa ddata 2024 Arolwg Ordnans 100023377
© Crown copyright and database rights 2024 Ordnance Survey 100023377



CYMUNED LLEGL LLANEGWAD
LOCAL COMMUNITY OF LLANEGWAD

CYMUNED LLEGL LLANEGWAD
LOCAL COMMUNITY OF LLANEGWAD

REV	DATE	REVISION DESCRIPTION	REV BY	CHECKED	DATE CHD
Status					

INFORMATION ISSUED FOR THE PURPOSE SHOWN ONLY
Gwasanaethau Dylunio Peirianegol



Adrian Harries B.Eng (Hons), C.Eng, M.I.C.E.
Rheolwr Gwasanaethau Dylunio Proffesiynol
Professional Design Services Manager
Adrian Amgylchedd, Bloc 1, Environment Department, Block 1,
Parc Myrddin, Wason Dewi, Parc Myrddin, Richmond Terrace,
Caerfyrddin SA31 1HQ Carmarthen, Carmarthenshire SA31 1HQ

Project
**LLWYBR CYD-DDEFNYDDIO DYFFRYN TYWI
TYWI VALLEY SHARED USE ROUTE**

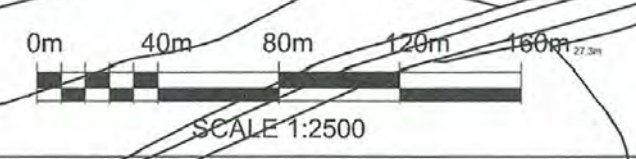
Title
**Cynlluniau i'w Darllen ar y cyd â'r Datganiad
Breinio Cyffredinol a wnaed gan Gyngor Sir
Caerfyrddin ar y degfed diwrnod o Fai Dwy Fil
Dau Ddeg a Phedwar
Plans to Be Read in Conjunction with the General
Vesting Declaration made by Carmarthenshire
County Council on the tenth day of May Two
Thousand and Twenty Four**

Made By	Date	Checked	Date	Authorised	Date
CT	24/04/24	GRS	24/04/24	RME	24/04/24

Scale	1:2500	Project no.	80/0040/530
Drawing no.	GVD.03	Revision	-

ALLWEDD / KEY

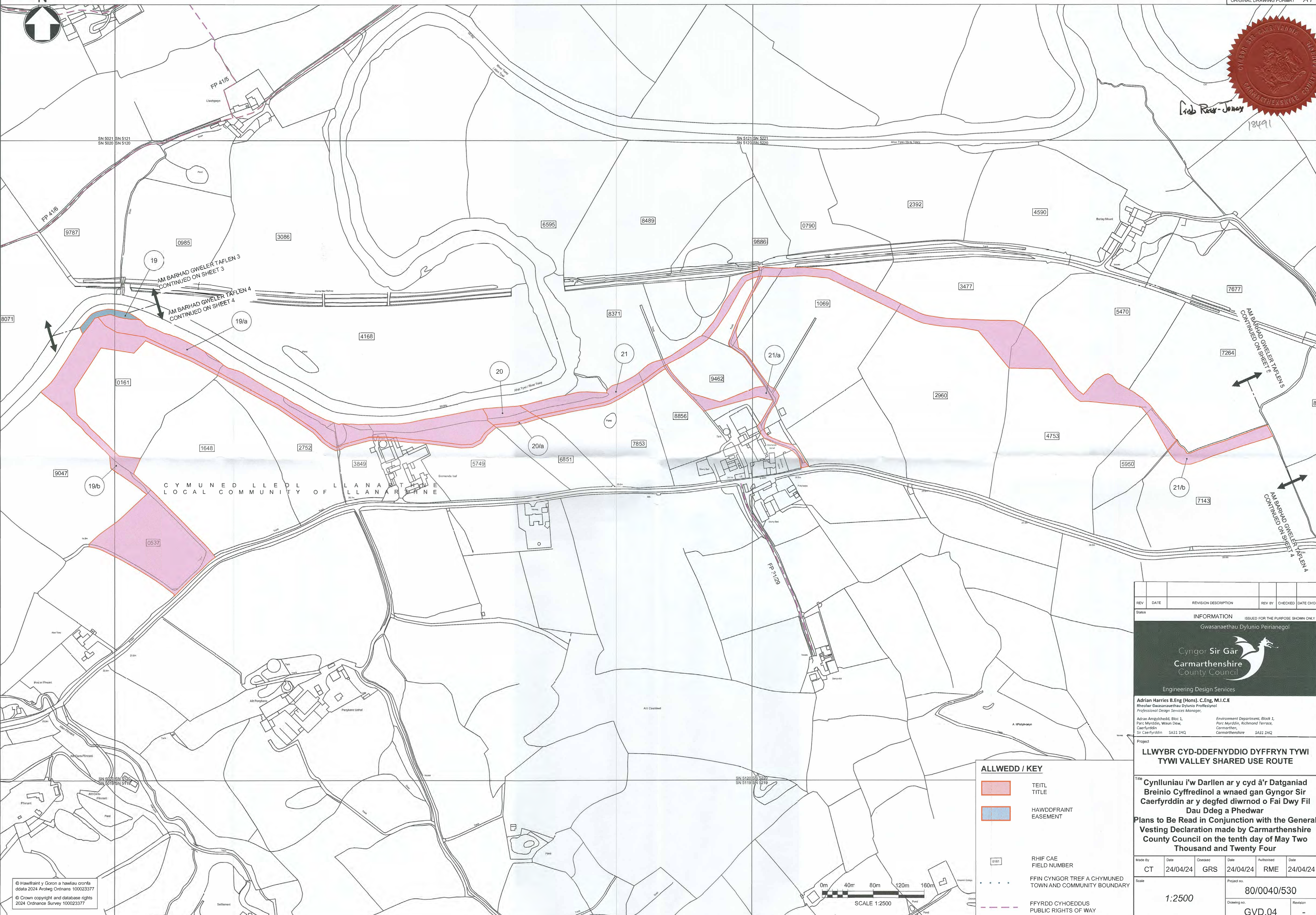
- TEITL
TITLE
- HAWDDFRAINT
EASEMENT
- RHIF CAE
FIELD NUMBER
- FFYRDD CYHOEDDUS
PUBLIC RIGHTS OF WAY



© Hawlfraint y Goron a hawliau cronfa
©data 2024 Ardwg Ordnans 100023377
© Crown copyright and database rights
2024 Ordnance Survey 100023377



Liab Rees-Jones
18491



CYMUNED LLEOL LLANARFON
LOCAL COMMUNITY OF LLANARFON

© Hawffraint y Corwn a hawffraint cronfa ddata 2024 Arolwg Ordnans 100023377
© Crown copyright and database rights 2024 Ordnance Survey 100023377



ALLWEDD / KEY

	TEITL TITLE
	HAWDDFRAINT EASEMENT
	RHIF CAE FIELD NUMBER
	FFIN CYNGOR TREF A CHYMUNED TOWN AND COMMUNITY BOUNDARY
	FFYRDD CYHOEDDUS PUBLIC RIGHTS OF WAY

REV	DATE	REVISION DESCRIPTION	REV BY	CHECKED	DATE CHG
Status					

INFORMATION ISSUED FOR THE PURPOSE SHOWN ONLY
Gwasanaethau Dylunio Peirianegol

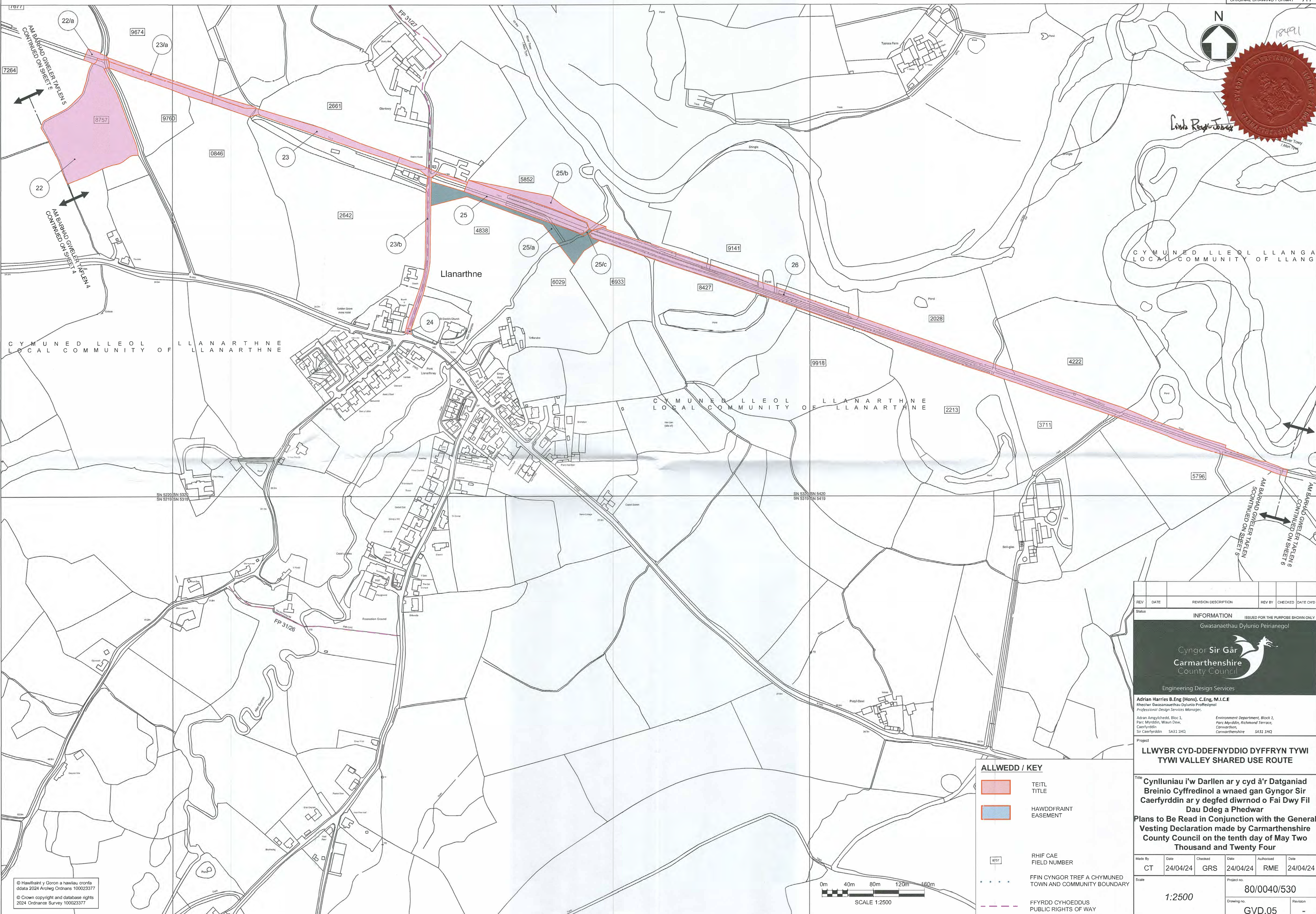


Engineering Design Services
Adrian Harries B.Eng (Hons), C.Eng, M.I.C.E
Rheolwr Gwasanaethau Dylunio Profesiynol
Professional Design Services Manager
Adran Amgylchedd, Bloc 1, Parc Mardol, Richmond Terrace, Caerfyrddin, SA31 1HQ
Environment Department, Block 1, Parc Mardol, Richmond Terrace, Carmarthen, Carmarthenshire SA31 1HQ

**LLWYBR CYD-DEFFNYDDIO DYFFRYN TYWI
TYWI VALLEY SHARED USE ROUTE**

Cynlluniau i'w Darllen ar y cyd â'r Datganiad Breinio Cyffredinol a wnaed gan Gyngor Sir Caerfyrddin ar y degfed diwrnod o Fai Dwy Fil Dau Ddeg a Phedwar
Plans to Be Read in Conjunction with the General Vesting Declaration made by Carmarthenshire County Council on the tenth day of May Two Thousand and Twenty Four

Made By	Date	Checked	Date	Authorised	Date
CT	24/04/24	GRS	24/04/24	RME	24/04/24
Scale	1:2500		Project no.		80/0040/530
Drawing no.	GVD.04		Revision		-




CY MUNED LLEOL LLANARTHNE
LOCAL COMMUNITY OF LLANARTHNE

CY MUNED LLEOL LLANARTHNE
LOCAL COMMUNITY OF LLANARTHNE

CY MUNED LLEOL LLANGA
LOCAL COMMUNITY OF LLANGA

Llanarthne

© Hawffraint y Goron a hawflau cronfa
ddata 2024 Arolwg Orshans 100023377
© Crown copyright and database rights
2024 Ordnance Survey 100023377



ALLWEDD / KEY

	TEITL TITLE
	HAWDDFRAINT EASEMENT
	RHIF CAE FIELD NUMBER
	FFIN CYNGOR TREF A CHYMUNED TOWN AND COMMUNITY BOUNDARY
	FFYRDD CYHOEDDUS PUBLIC RIGHTS OF WAY

REV	DATE	REVISION DESCRIPTION	REV BY	CHECKED	DATE CHD
Status					

ISSUED FOR THE PURPOSE SHOWN ONLY

INFORMATION
Gwasanaethau Dylunio Peirianegol

Cyngor Sir Gâr
Carmarthenshire
County Council

Engineering Design Services

Adrian Harries B.Eng (Hons), C.Eng, M.I.C.E
Rheolwr Gwasanaethau Dylunio Proffesiynol
Professional Design Services Manager

Adrian Angylrhedd, Bloc 1, Environment Department, Block 1,
Parc Myrddin, Wairau Drive, Parc Myrddin, Richmond Terrace,
Caerfyrddin, Carmarthenshire, Carmarthenshire SA31 1HQ SA31 1HQ

Project
LLWYBR CYD-DDEFNYDDIO DYFFRYN TYWI
TYWI VALLEY SHARED USE ROUTE

Title
Cynlluniau i'w Darllen ar y cyd â'r Datganiad Breinio Cyffredinol a wnaed gan Gyngor Sir Caerfyrddin ar y degfed diwrnod o Fai Dwy Fil Dau Ddeg a Phedwar
Plans to Be Read in Conjunction with the General Vesting Declaration made by Carmarthenshire County Council on the tenth day of May Two Thousand and Twenty Four

Made By	Date	Checked	Date	Authorised	Date
CT	24/04/24	GRS	24/04/24	RME	24/04/24

Scale	Project no.	Revision
1:2500	80/0040/530	GVD.05



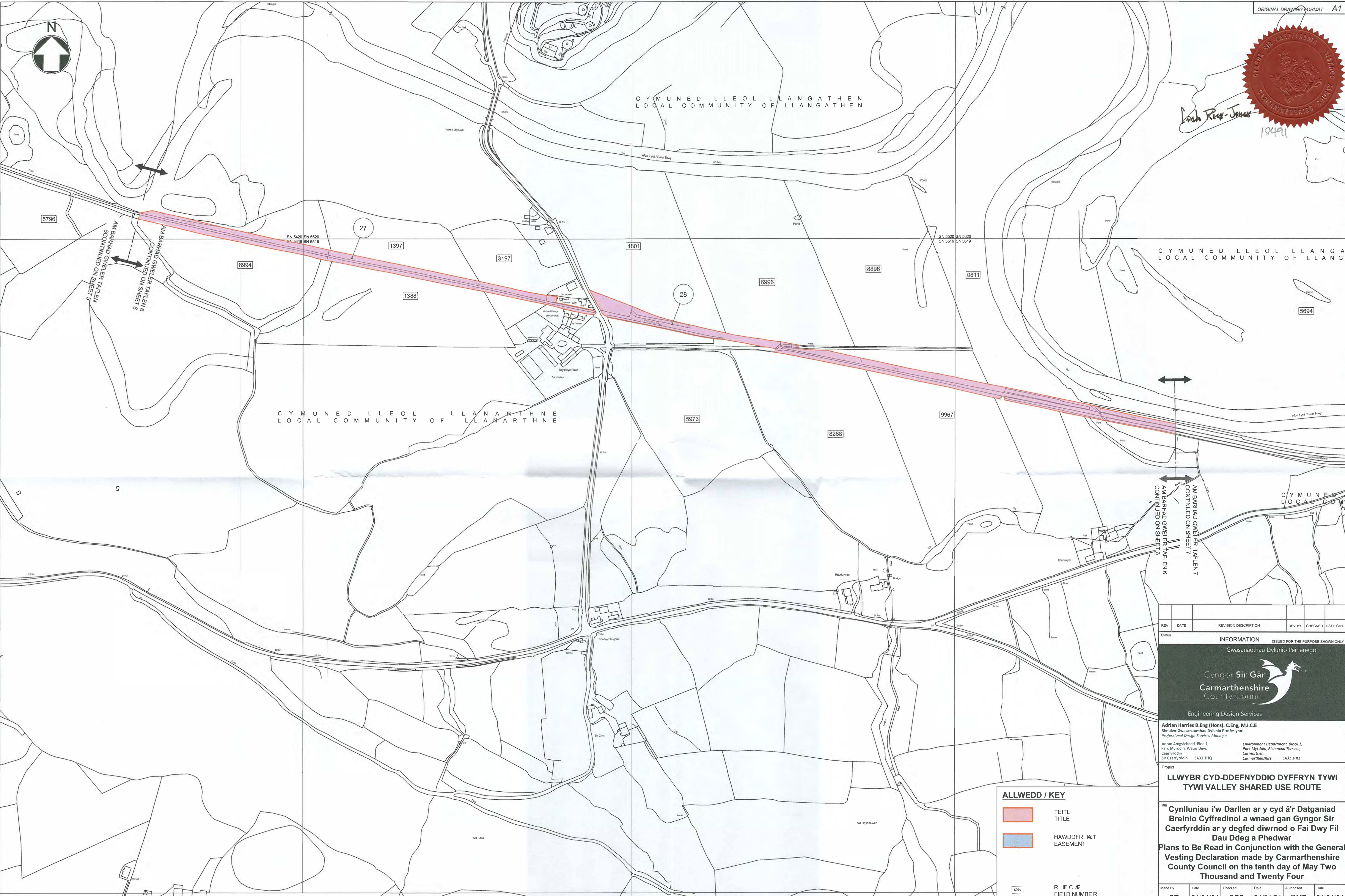
Lewis Rees-Jones
1849

CY MUNED LLEOL LLANGATHEN
LOCAL COMMUNITY OF LLANGATHEN

CY MUNED LLEOL LLANGA
LOCAL COMMUNITY OF LLANGA

CY MUNED LLEOL LLANARTHNE
LOCAL COMMUNITY OF LLANARTHNE

CY MUNED
LOCAL COM



5796

27

1397

3197

4801

6996

8896

0811

8994

1388

28

5694

5973

8268

9967

© Hawffraint y Goron a hawliau cronfa
ddata 2024 Arolwg Ordnans 100023377
© Crown copyright and database rights
2024 Ordnance Survey 100023377



ALLWEDD / KEY

	TEITL TITLE
	HAWDDFER INT EASEMENT
	R IF C AE FIELD NUMBER
	FFIN C YNGOR TREF A C YMUNED TOWN AND C OMMUNITY BOUNDARY
	FFYR D C YHOEDDUS PUBLIC R GHTS OF WAY

REV	DATE	REVISION DESCRIPTION	REV BY	CHECKED	DATE CHD

ISSUED FOR THE PURPOSE SHOWN ONLY

INFORMATION
Gwasanaethau Dylunio Peirianegol

Cyngor Sir Gâr
Carmarthenshire
County Council

Engineering Design Services

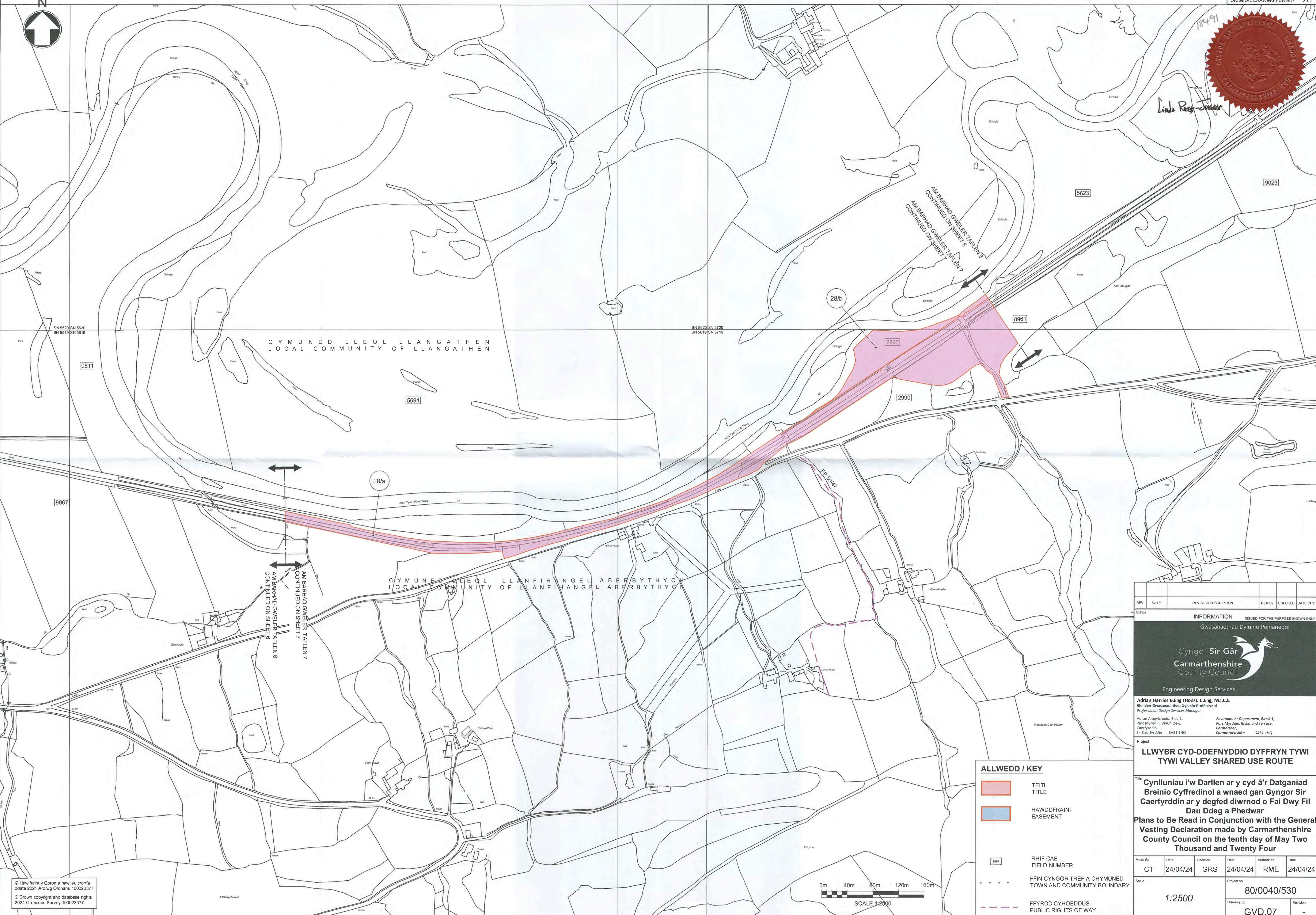
Adrian Harries B.Eng (Hons), C.Eng, M.I.C.E
Rheolwr Gwasanaethau Dylunio Profesiynol
Professional Design Services Manager,
Adrian Angylchedd, Bloc 1, Environment Department, Block 1,
Parc Myrddin, Waun Drew, Parc Myrddin, Richmond Terrace,
Caerfyrddin, Carmarthenshire, Carmarthenshire SA31 1HQ SA31 1HQ

Project
**LLWYBR CYD-DEFFNYDDIO DYFFRYN TYWI
TYWI VALLEY SHARED USE ROUTE**

Title
**Cynlluniau i'w Darllen ar y cyd â'r Datganiad
Breinio Cyffredinol a wnaed gan Gyngor Sir
Caerfyrddin ar y degfed diwrnod o Fai Dwy Fil
Dau Ddeg a Phedwar
Plans to Be Read in Conjunction with the General
Vesting Declaration made by Carmarthenshire
County Council on the tenth day of May Two
Thousand and Twenty Four**

Made By	Date	Checked	Date	Authorised	Date
CT	24/04/24	GRS	24/04/24	RME	24/04/24

Scale	Project no.
1:2500	80/0040/530
Drawing no.	Revision
GVD.06	-



© Hawffraint y Goron a hawliau cronfa ddata 2024 Arolwg Ordnans 100023377
© Crown copyright and database rights 2024 Ordnance Survey 100023377



ALLWEDD / KEY

	TEITL TITLE
	HAWDDFRAINT EASEMENT
	RHIF CAE FIELD NUMBER
	FFIN CYNGOR TREF A CHYMUNED TOWN AND COMMUNITY BOUNDARY
	FFYRDD CYHOEDDUS PUBLIC RIGHTS OF WAY

REV	DATE	REVISION DESCRIPTION	REV BY	CHECKED	DATE CHD
Status					

INFORMATION ISSUED FOR THE PURPOSE SHOWN ONLY
Gwasanaethau Dylunio Peirianegol




Adrian Harris B.Eng (Hons), C.Eng, M.I.C.E
Rheolwr Gwasanaethau Dylunio Profesiynol
Professional Design Services Manager,
Adrian Amgylchedd, Bloc 1, Environment Department, Block 1,
Parc Myrddin, Wawr Lane, Parc Myrddin, Richmond Terrace,
Caerfyrddin, Carmarthen, Carmarthenshire SA31 1HQ

Project
LLWYBR CYD-DEFFNYDDIO DYFFRYN TYWI
TYWI VALLEY SHARED USE ROUTE

Title
Cynlluniau i'w Darllen ar y cyd â'r Datganiad Breinio Cyffredinol a wnaed gan Gyngor Sir Caerfyrddin ar y degfed diwrnod o Fai Dwy Fil Dau Ddeg a Phedwar
Plans to Be Read in Conjunction with the General Vesting Declaration made by Carmarthenshire County Council on the tenth day of May Two Thousand and Twenty Four

Made By	Date	Checked	Date	Authorised	Date
CT	24/04/24	GRS	24/04/24	RME	24/04/24

Scale	1:2500	Project no.	80/0040/530
Drawing no.	GVD.07	Revision	-



REV	DATE	REVISION DESCRIPTION	REV BY	CHECKED	DATE CHD
Status		INFORMATION			ISSUED FOR THE PURPOSE SHOWN ONLY

Gwasanaethau Dylunio Peirianegol

Cyngor Sir Gâr
Carmarthshire
County Council

Engineering Design Services

Adrian Harries B.Eng (Hons), C.Eng, M.I.C.E.
Rheolwr Gwasanaethau Dylunio Proffesiynol
Professional Design Services Manager
Adrian Amgylchedd, Bloc 1,
Parc Myrddin, Waun Dew,
Caerfyrddin
Sir Caerfyrddin SA31 1HQ

Environment Department, Block 1,
Parc Myrddin, Richmond Terrace,
Carmarthen,
Carmarthenshire SA31 1HQ

**LLWYBR CYD-DEFFNYDDIO DYFFRYN TYWI
TYWI VALLEY SHARED USE ROUTE**

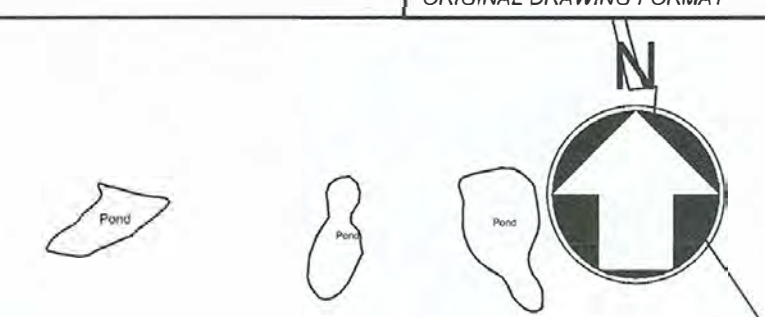
TsC
**Cynlluniau i'w Darllen ar y cyd â'r Datganiad
Breinio Cyffredinol a wnaed gan Gyngor Sir
Caerfyrddin ar y degfed diwrnod o Fai Dwy Fil
Dau Ddeg a Phedwar
Plans to Be Read in Conjunction with the General
Vesting Declaration made by Carmarthenshire
County Council on the tenth day of May Two
Thousand and Twenty Four**

Made By	Date	Checked	Date	Authorised	Date
CT	24/04/24	GRS	24/04/24	RME	24/04/24
Scale	1:2500		Project no.	80/0040/530	
Drawing no.	GVD.08		Revision	-	

ALLWEDD / KEY

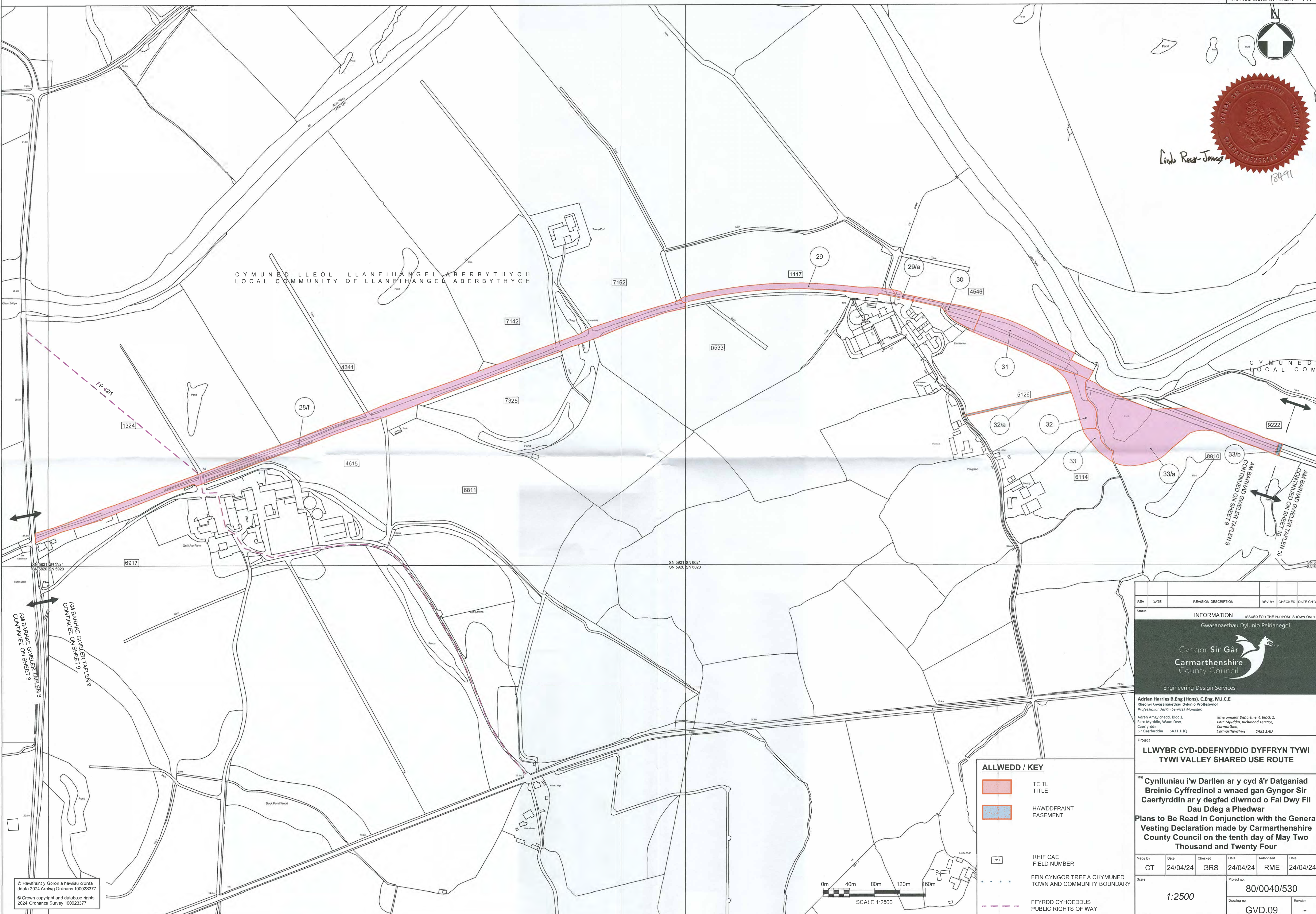
- TEITL TITLE
- HAWDDFRAINT EASEMENT
- RHIF CAE FIELD NUMBER
- FFIN CYNGOR TREF A CHYMUNED TOWN AND COMMUNITY BOUNDARY
- FFYRDD CYHOEDDUS PUBLIC RIGHTS OF WAY

© Hawffraint y Goron a hawlfau cronfa
ddata 2024 Arolwg Ordnans 100023377
© Crown copyright and database rights
2024 Ordnance Survey 100023377

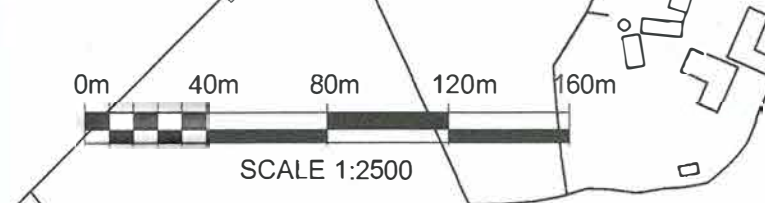


CYMUNED LLEOL LLANFIHANGEL ABERBYTHYCH
LOCAL COMMUNITY OF LLANFIHANGEL ABERBYTHYCH

CYMUNED LLEOL LLANFIHANGEL ABERBYTHYCH
LOCAL COMMUNITY OF LLANFIHANGEL ABERBYTHYCH



© Hawffraint y Corwn a hawliau cronfa
ddata 2024 Arrolwg Ordnans 100023377
© Crown copyright and database rights
2024 Ordnance Survey 100023377



ALLWEDD / KEY

	TEITL TITLE
	HAWDDFRAINT EASEMENT
	RHIF CAE FIELD NUMBER
	FFIN CYNGOR TREF A CHYMUNED TOWN AND COMMUNITY BOUNDARY
	FFYRDD CYHOEDDUS PUBLIC RIGHTS OF WAY

REV	DATE	REVISION DESCRIPTION	REV BY	CHECKED	DATE CHD
Status		INFORMATION			ISSUED FOR THE PURPOSE SHOWN ONLY

Gwasanaethau Dylunio Peirianegol



Adrian Harries B.Eng (Hons), C.Eng, M.I.C.E.
Rheolwr Gwasanaethau Dylunio Proffesiynol
Professional Design Services Manager,
Adrian Amgylchedd, Bloc 1,
Parc Myrddin, Waun Dew,
Caerfyrddin SA31 1HQ

**LLWYBR CYD-DDEFNYDDIO DYFFRYN TYWI
TYWI VALLEY SHARED USE ROUTE**

Plans to Be Read in Conjunction with the General Vesting Declaration made by Carmarthenshire County Council on the tenth day of May Two Thousand and Twenty Four

Made By	Date	Checked	Date	Authorised	Date
CT	24/04/24	GRS	24/04/24	RME	24/04/24
Scale	1:2500		Project no.	80/0040/530	
			Drawing no.	GVD.09	



18491

THE COMMON SEAL OF CARMARTHENSHIRE COUNTY COUNCIL, was hereunto
David Rees Jones
 LEON REES JONES
 Head of Administration and Legal Services

Signature of I.E.L. GYFFRYNEN
 CYMRIG SIR CAERFFYDDEN ar y ddeddf hon
David Rees Jones
 LEON REES JONES
 Penrhyn Gwasgostath a'r Dyffryn



© Haverhill y Goron a hawddirion 05/05/2024
 Arwydd Ordnans 10022377
 © Crown copyright and database rights 2024
 Ordnance Survey 10002377

Gwasanaethau Dylunio Peirianegol



Engineering Design Services

Project:
 Title:

Adrian Harries B.Eng (Hons), C.Eng, M.I.C.E.
 Rheolwr Gwasanaethau Dynamec, Proffesiynol
 Professional Design Services Manager,
 Adran Amgylchedd, Bloc 1,
 Parc Mynyddi, Wain Dew,
 Caerffiliu
 Sir Caerffynnon SA31 3HG

Environment Department, Block 1,
 Parc Mynyddi, Richmond Terrace,
 Carmarthen,
 Carmarthenshire SA31 3HG

LLWYBR CYD-DEFFNYDDIO DYFFRYN TYWI
TYWI VALLEY SHARED USE ROUTE

Cynllun Lleoliad
Location Plan

REV	DATE	REVISION DESCRIPTION	REV BY	CHECKED	DATYD CHY
01	09/05/24	GRS	09/05/24	RME	09/05/24

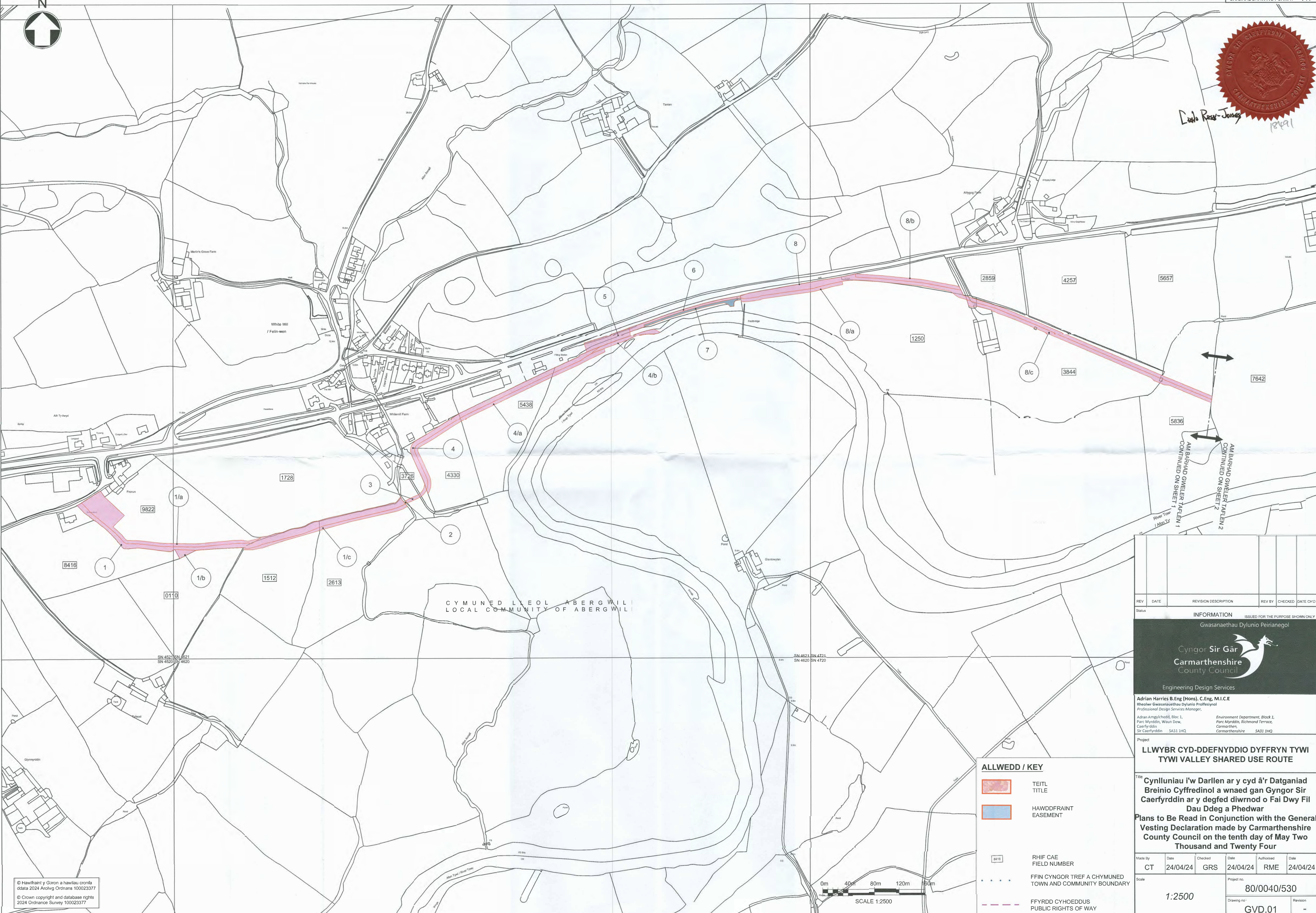
Scale: 1:20000

Project: 80/0040/530

Drawn: GVD.LP



Ludo Ross-Jones



AM BARHAD GWELERT TAFLEN 1
CONTINUED ON SHEET 1
AM BARHAD GWELERT TAFLEN 2
CONTINUED ON SHEET 2

REV	DATE	REVISION DESCRIPTION	REV BY	CHECKED	DATE CHD

INFORMATION ISSUED FOR THE PURPOSE SHOWN ONLY



Adrian Harries B.Eng (Hons), C.Eng, M.I.C.E
 Rheolwr Gwasanaethau Dylunio Proffesiynol
 Professional Design Services Manager

Adrian Amgylchedd, Bloc 1, Environment Department, Block 1,
 Parc Myrddin, Wauze Lane, Parc Myrddin, Richmond Terrace,
 Caerfyrddin, Carmarthen, Carmarthenshire SA31 1HQ

Project
**LLWYBR CYD-DEFFNYDDIO DYFFRYN TYWI
TYWI VALLEY SHARED USE ROUTE**

Cynlluniau i'w Darllen ar y cyd â'r Datganiad Breinio Cyffredinol a wnaed gan Gyngor Sir Caerfyrddin ar y degfed diwrnod o Fai Dwy Fil Dau Ddeg a Phedwar
Plans to Be Read in Conjunction with the General Vesting Declaration made by Carmarthenshire County Council on the tenth day of May Two Thousand and Twenty Four

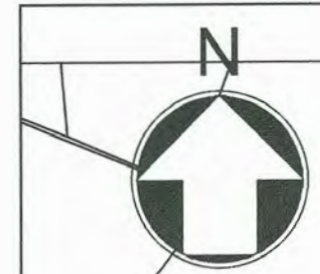
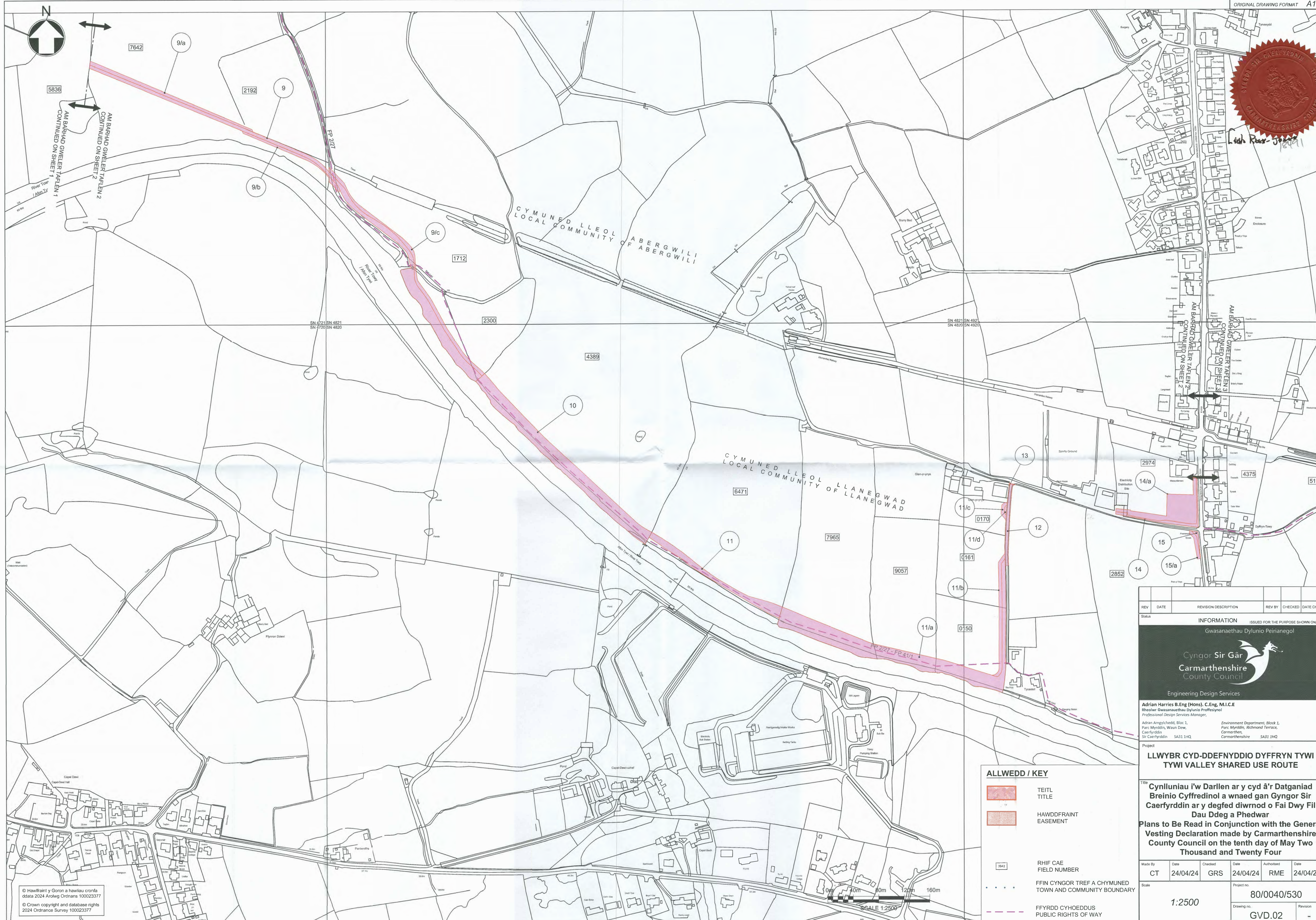
Made By	Date	Checked	Date	Authorised	Date
CT	24/04/24	GRS	24/04/24	RME	24/04/24

Scale	1:2500	Project no.	80/0040/530
Drawing no.	GVD.01	Revision	-

ALLWEDD / KEY

- TEITL TITLE
- HAWDDFRANT EASEMENT
- RHIF CAE FIELD NUMBER
- FFYRDD CYHOEDDUS PUBLIC RIGHTS OF WAY
- FFIN CYNGOR TREF A CHYMUNED TOWN AND COMMUNITY BOUNDARY

© Hawffraint y Goron a hawliau cronfa ddata 2024 Arolwg Orïans 100023377
 © Crown copyright and database rights 2024 Ordnance Survey 100023377



AM BARHAD GWELER TAFLEN 1
CONTINUED ON SHEET 1
AM BARHAD GWELER TAFLEN 2
CONTINUED ON SHEET 2

14th Rev - 15/01

CY MUNED LLEOL
LOCAL COMMUNITY OF
ABERGWILI

CY MUNED LLEOL
LOCAL COMMUNITY OF
LLANEGWAD

AM BARHAD GWELER TAFLEN 2
CONTINUED ON SHEET 2
AM BARHAD GWELER TAFLEN 3
CONTINUED ON SHEET 3

REV	DATE	REVISION DESCRIPTION	REV BY	CHECKED	DATE CHD
Status					

INFORMATION ISSUED FOR THE PURPOSE SHOWN ONLY

Gwasanaethau Dylunio Peirianegol



Engineering Design Services
Adrian Harries B.Eng (Hons), C.Eng, M.I.C.E.
Rheolwr Gwasanaethau Dylunio Profesiynol
Professional Design Services Manager
Adrian Amgylchedd, Bloc 1, Parc Myrddin, Richmond Terrace, Caerfyrddin SA31 1HQ
Environment Department, Block 1, Parc Myrddin, Richmond Terrace, Carmarthen, Carmarthenshire SA31 1HQ






Project
**LLWYBR CYD-DDEFNYDDIO DYFFRYN TYWI
TYWI VALLEY SHARED USE ROUTE**

Title
Cynlluniau i'w Darllen ar y cyd â'r Datganiad Breinio Cyffredinol a wnaed gan Gyngor Sir Caerfyrddin ar y degfed diwrnod o Fai Dwy Fil Dau Ddeg a Phedwar
Plans to Be Read in Conjunction with the General Vesting Declaration made by Carmarthenshire County Council on the tenth day of May Two Thousand and Twenty Four

Made By	Date	Checked	Date	Authorised	Date
CT	24/04/24	GRS	24/04/24	RME	24/04/24

Scale	1:2500	Project no.	80/0040/530
		Drawing no.	GVD.02
		Revision	-

ALLWEDD / KEY

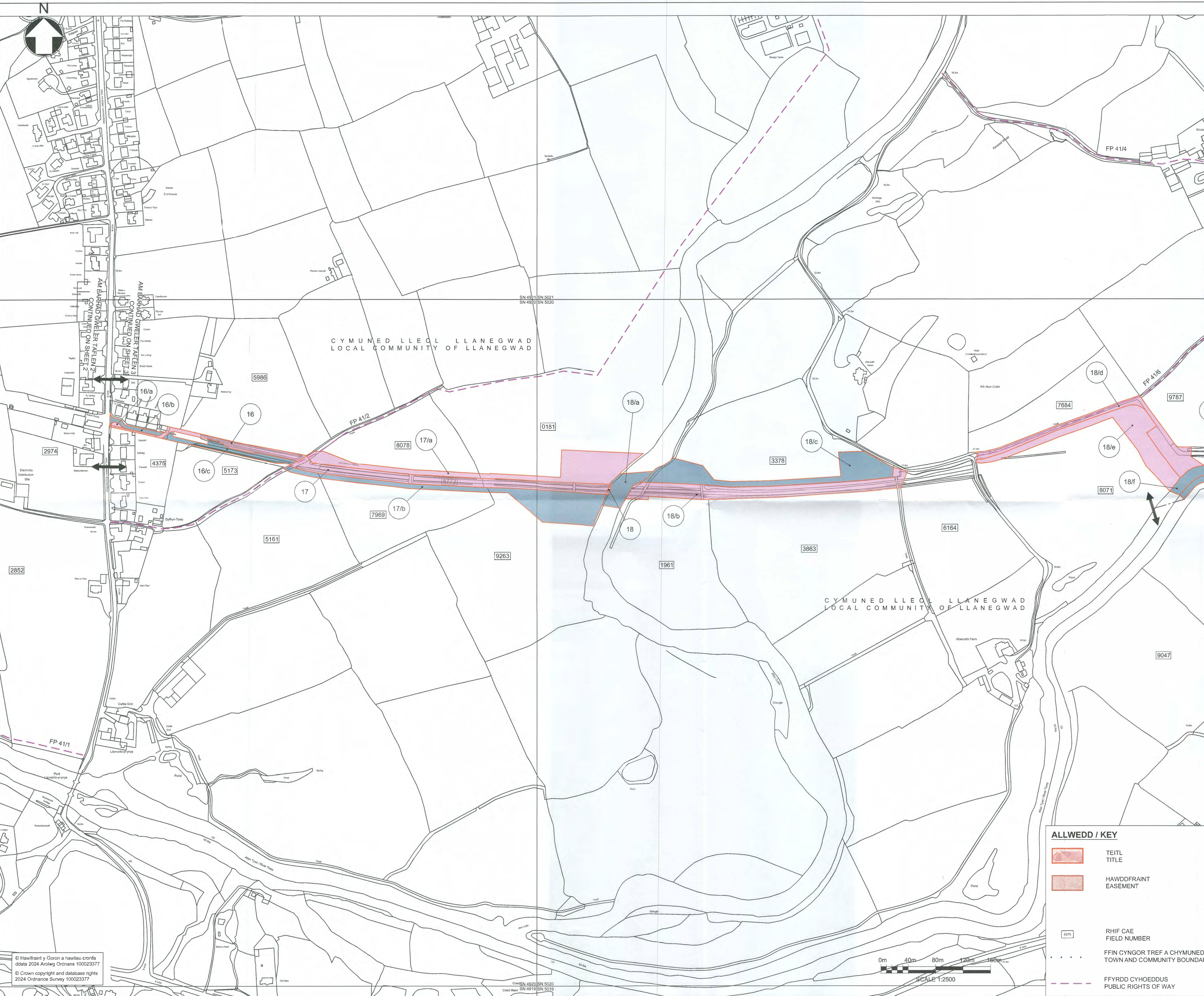
-  TEITL TITLE
-  HAWDDFRAINT EASEMENT
-  RHIF CAE FIELD NUMBER
-  FFIN CYNGOR TREF A CHYMUNED TOWN AND COMMUNITY BOUNDARY
-  FFYRDD CYHOEDDUS PUBLIC RIGHTS OF WAY



© Hawlfraint y Goron a hawliau cronfa ddata 2024 Arolwg Ordnans 100023377
© Crown copyright and database rights 2024 Ordnance Survey 100023377



Lips Rees-Jones 18491



CYMUNED LLEGL LLANEGWAD
LOCAL COMMUNITY OF LLANEGWAD

CYMUNED LLEGL LLANEGWAD
LOCAL COMMUNITY OF LLANEGWAD

REV	DATE	REVISION DESCRIPTION	REV BY	CHECKED	DATE CHD

INFORMATION ISSUED FOR THE PURPOSE SHOWN ONLY
Gwasanaethau Dylunio Peirianegol



Engineering Design Services
Adrian Harries B.Eng (Hons), C.Eng, M.I.C.E.
Rheolwr Gwasanaethau Dylunio Proffesiynol
Professional Design Services Manager
Adrian Amgylchedd, Bloc 1, Environment Department, Block 1,
Parc Myrddin, Wasun Dewi, Parc Myrddin, Richmond Terrace,
Caerfyrddin SA31 1HQ Carmarthen, Carmarthenshire SA31 1HQ

Project
**LLWYBR CYD-DDEFNYDDIO DYFFRYN TYWI
TYWI VALLEY SHARED USE ROUTE**

Title
Cynlluniau i'w Darllen ar y cyd â'r Datganiad Breinio Cyffredinol a wnaed gan Gyngor Sir Caerfyrddin ar y degfed diwrnod o Fai Dwy Fil Dau Ddeg a Phedwar
Plans to Be Read in Conjunction with the General Vesting Declaration made by Carmarthenshire County Council on the tenth day of May Two Thousand and Twenty Four

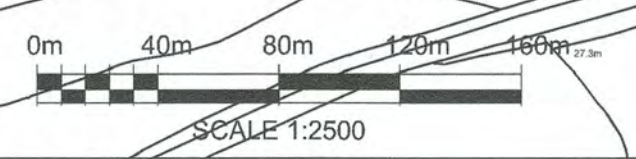
Made By	Date	Checked	Date	Authorised	Date
CT	24/04/24	GRS	24/04/24	RME	24/04/24

Scale
1:2500

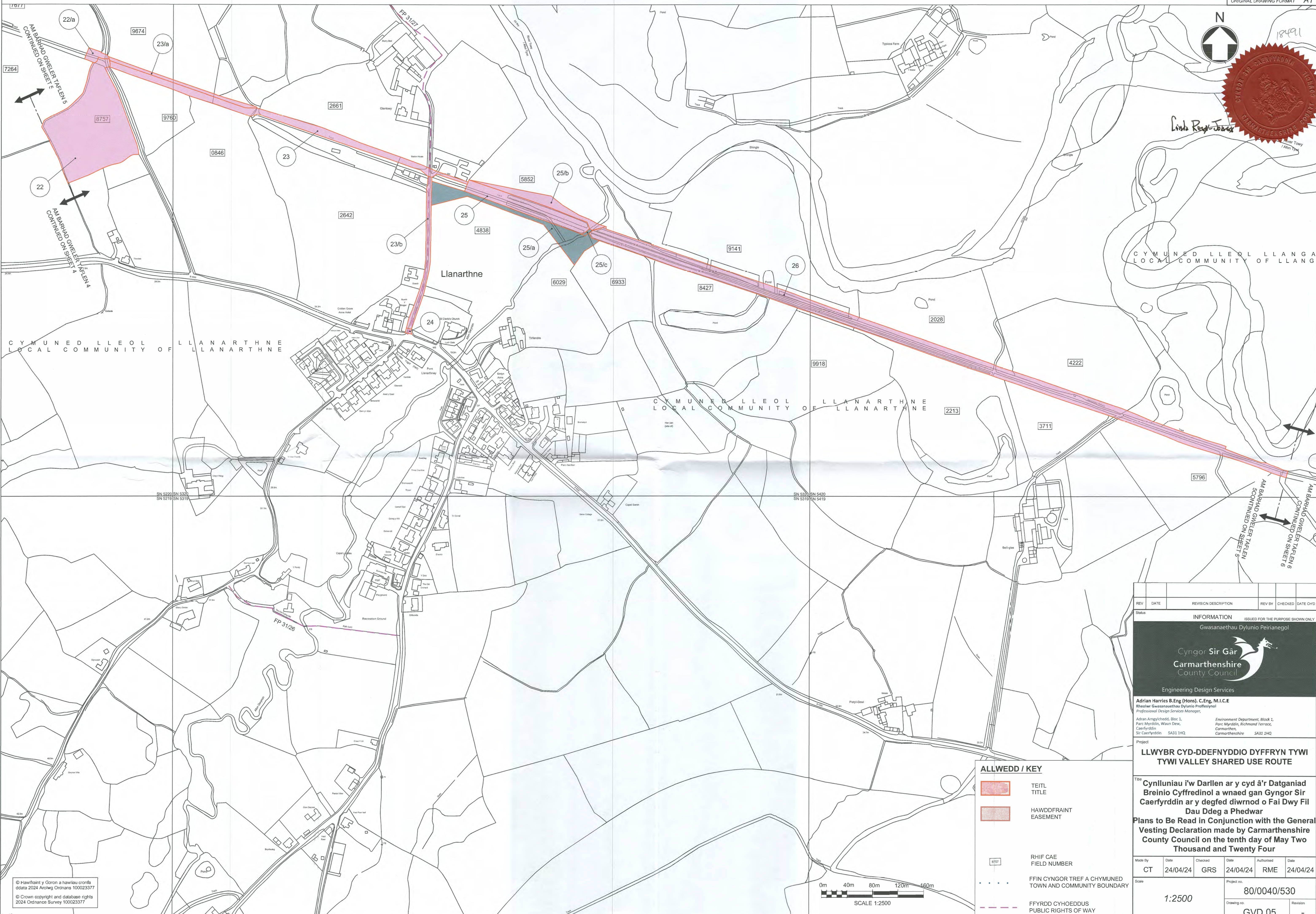
Project no.	80/0040/530
Drawing no.	GVD.03

ALLWEDD / KEY

- TEITL TITLE
- HAWDDFRAINT EASEMENT
- RHIF CAE FIELD NUMBER
- FFIN CYNGOR TREF A CHYMUNED TOWN AND COMMUNITY BOUNDARY
- FFYRDD CYHOEDDUS PUBLIC RIGHTS OF WAY



© Hawflaint y Goron a hawliau corff data 2024 Arrolwg Ordnans 100023377
© Crown copyright and database rights 2024 Ordnance Survey 100023377



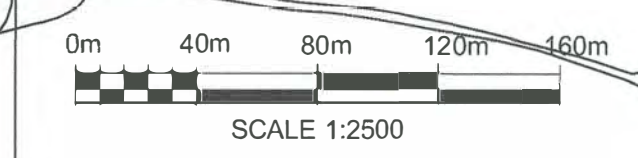
Linda Rees Jones

CY MUNED LLEOL LLANARTHNE
LOCAL COMMUNITY OF LLANARTHNE

CY MUNED LLEOL LLANARTHNE
LOCAL COMMUNITY OF LLANARTHNE

CY MUNED LLEOL LLANGA
LOCAL COMMUNITY OF LLANGA

© Hawffraint y Goron a hawliau cronfa
ddata 2024 Arolwg Oronans 100023377
© Crown copyright and database rights
2024 Ordnance Survey 100023377



ALLWEDD / KEY

	TEITL TITLE
	HAWDDFRAINT EASEMENT
	RHIF CAE FIELD NUMBER
	FFIN CYNGOR TREF A CHYMUNED TOWN AND COMMUNITY BOUNDARY
	FFYRDD CYHOEDDUS PUBLIC RIGHTS OF WAY

REV	DATE	REVISION DESCRIPTION	REV BY	CHECKED	DATE CHD
Status					

INFORMATION ISSUED FOR THE PURPOSE SHOWN ONLY
Gwasanaethau Dylunio Peirianegol



Engineering Design Services
Adrian Harries B.Eng (Hons), C.Eng, M.I.C.E
Rheolwr Gwasanaethau Dylunio Proffesiynol
Professional Design Services Manager
Adrian Amgylchedd, Bloc 1, Environment Department, Block 2,
Parc Myrddin, Wain Dew, Parc Myrddin, Richmond Terrace,
Caerfyrddin, Carmarthenshire, Carmarthenshire SA31 1HQ SA31 1HQ

Project
LLWYBR CYD-DFEFNYDDIO DYFFRYN TYWI
TYWI VALLEY SHARED USE ROUTE

Title
Cynlluniau i'w Darllen ar y cyd â'r Datganiad Breinio Cyffredinol a wnaed gan Gyngor Sir Caerfyrddin ar y degfed diwrnod o Fai Dwy Fil Dau Ddeg a Phedwar
Plans to Be Read in Conjunction with the General Vesting Declaration made by Carmarthenshire County Council on the tenth day of May Two Thousand and Twenty Four

Made By	Date	Checked	Date	Authorised	Date
CT	24/04/24	GRS	24/04/24	RME	24/04/24

Scale	Project no.	Drawing no.	Revision
1:2500	80/0040/530	GVD.05	-



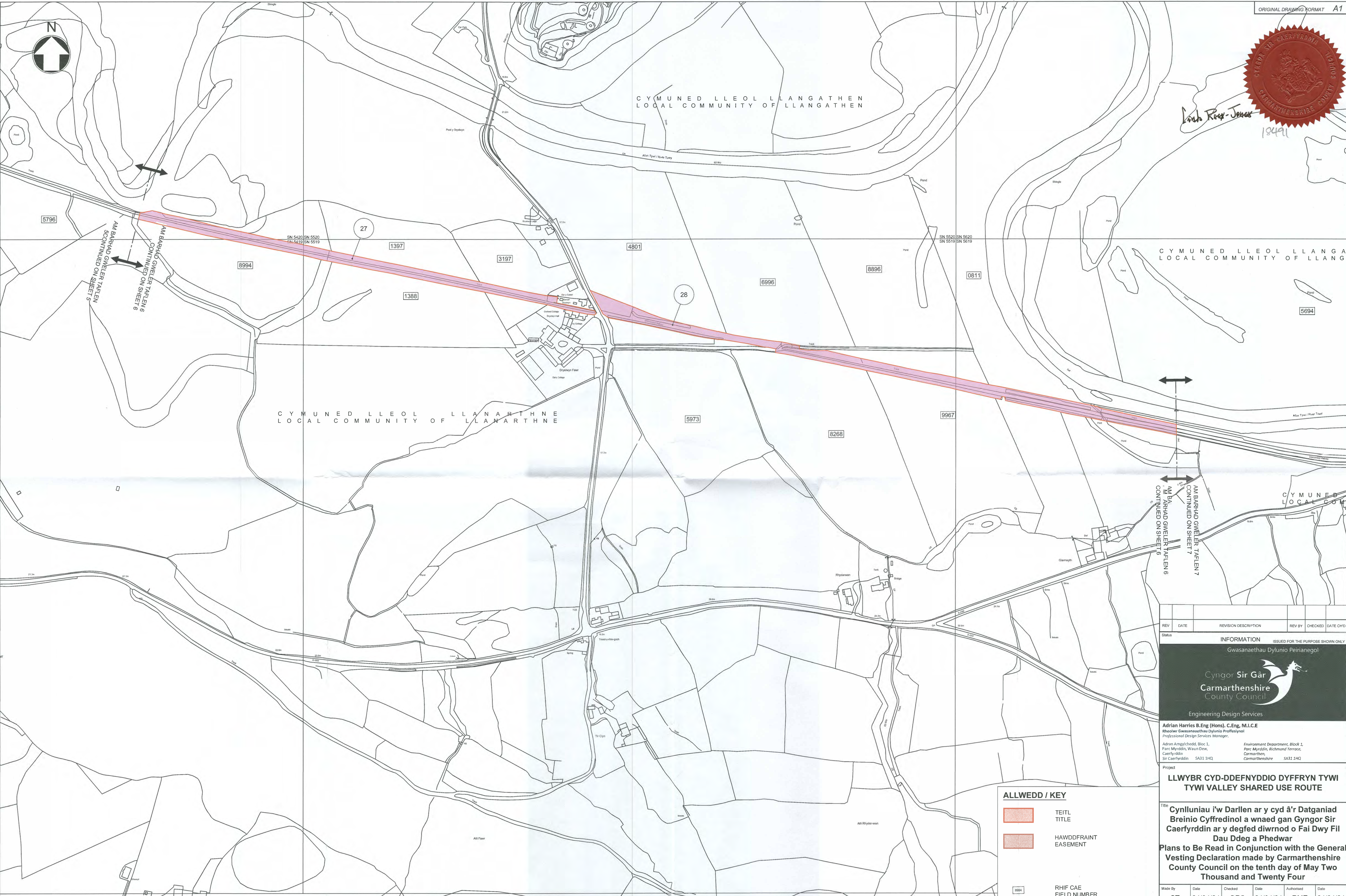
Lewis Rees-Jones
1849

CYMUNED LLEOL LLANGATHEN
LOCAL COMMUNITY OF LLANGATHEN

CYMUNED LLEOL LLANGA
LOCAL COMMUNITY OF LLANG

CYMUNED LLEOL LLANARTHNE
LOCAL COMMUNITY OF LLANARTHNE

CYMUNED
LOCAL COM



REV	DATE	REVISION DESCRIPTION	REV BY	CHECKED	DATE CHD
Status					

INFORMATION
ISSUED FOR THE PURPOSE SHOWN ONLY
Gwasanaethau Dylunio Peirianegol



Adrian Harries B.Eng (Hons), C.Eng, M.I.C.E
Rheolwr Gwasanaethau Dylunio Proffesiynol
Professional Design Services Manager.

Adrian Amgylchedd, Bloc 1, Ffwrdd Myrdin, Wauchois Drive, Caerfyrddin, Carmarthenshire SA31 1HQ

Environment Department, Block 1, Parc Myrdin, Wauchois Terrace, Carmarthen, Carmarthenshire SA31 1HQ

Project
LLWYBR CYD-DEFFNYDDIO DYFFRYN TYWI
TYWI VALLEY SHARED USE ROUTE

Cynlluniau i'w Darllen ar y cyd â'r Datganiad Breinio Cyffredinol a wnaed gan Gyngor Sir Caerfyrddin ar y degfed diwrnod o Fai Dwy Fil Dau Ddeg a Phedwar
Plans to Be Read in Conjunction with the General Vesting Declaration made by Carmarthenshire County Council on the tenth day of May Two Thousand and Twenty Four

Made By	Date	Checked	Date	Authorised	Date
CT	24/04/24	GRS	24/04/24	RME	24/04/24

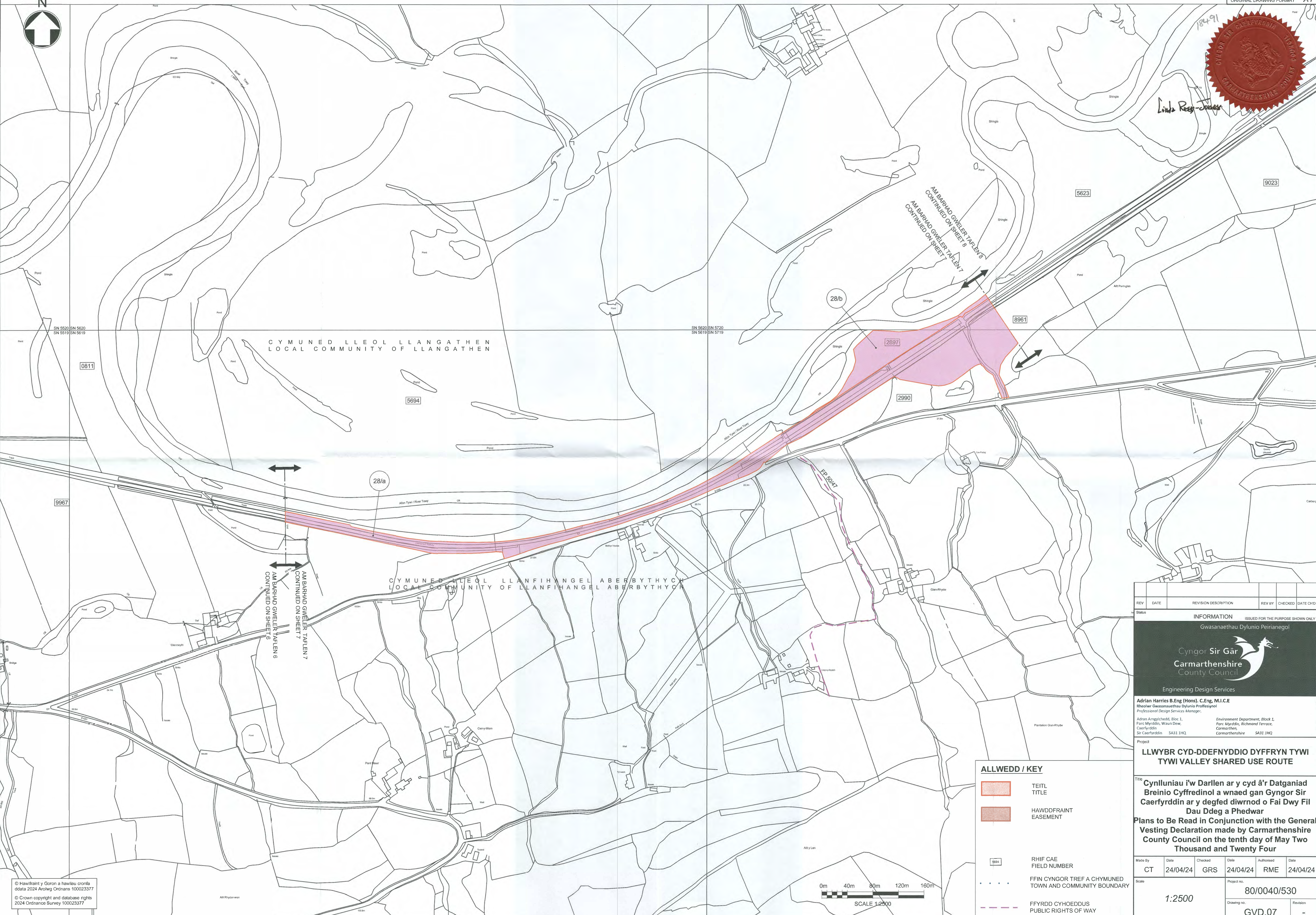
Scale	Project no.	Drawing no.	Revision
1:2500	80/0040/530	GVD.06	-

ALLWEDD / KEY

	TEITL TITLE
	HAWDDFRAINT EASEMENT
	RHIF CAE FIELD NUMBER
	FFIN CYNGOR TREF A CHYMUNED TOWN AND COMMUNITY BOUNDARY
	FFYRDD CYHOEDDUS PUBLIC RIGHTS OF WAY



© Hawffraint y Coron a hawliau cronfa ddata 2024 Arlewg Ordnans 100023377
© Crown copyright and database rights 2024 Ordnance Survey 100023377



CYMUNED LLEOL LLANGATHEN
LOCAL COMMUNITY OF LLANGATHEN

CYMUNED LLEOL LLANFIHANGEL ABERBYTHYCH
LOCAL COMMUNITY OF LLANFIHANGEL ABERBYTHYCH

AM BARHAD GWIELER TAFLEN 8
CONTINUED ON SHEET 8

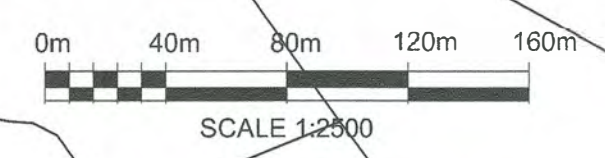
AM BARHAD GWIELER TAFLEN 7
CONTINUED ON SHEET 7

AM BARHAD GWIELER TAFLEN 6
CONTINUED ON SHEET 6

AM BARHAD GWIELER TAFLEN 7
CONTINUED ON SHEET 7

ALLWEDD / KEY

	TEITL TITLE
	HAWDDFRAINT EASEMENT
	RHIF CAE FIELD NUMBER
	FFIN CYNGOR TREF A CHYMUNED TOWN AND COMMUNITY BOUNDARY
	FFYRDD CYHOEDDUS PUBLIC RIGHTS OF WAY



© Hwylfaint y Goron a hawbau cronfa ddata 2024 Arolwg Ordnans 100023377
© Crown copyright and database rights 2024 Ordnance Survey 100023377

REV	DATE	REVISION DESCRIPTION	REV BY	CHECKED	DATE CHD
Status					

INFORMATION ISSUED FOR THE PURPOSE SHOWN ONLY
Gwasanaethau Dylunio Peirianegol

Cyngor Sir Gâr
Carmarthenshire
County Council

Engineering Design Services


Adrian Harries B.Eng (Hons), C.Eng, M.I.C.E.
Rheolwr Gwasanaethau Dylunio Proffesiynol
Professional Design Services Manager

Adrian Angychedd, Bloc 1, Environment Department, Block 1,
Ffôn: 44yrddin, Richmond Terrace, Caerfyrddin, Carmarthenshire SA31 1HQ

Project
LLWYBR CYD-DEFFNYDDIO DYFFRYN TYWI
TYWI VALLEY SHARED USE ROUTE

TITLE
Cynlluniau i'w Darllen ar y cyd â'r Datganiad Breinio Cyffredinol a wnaed gan Gyngor Sir Caerfyrddin ar y degfed diwrnod o Fai Dwy Fil Dau Ddeg a Phedwar
Plans to Be Read in Conjunction with the General Vesting Declaration made by Carmarthenshire County Council on the tenth day of May Two Thousand and Twenty Four

Made By	Date	Checked	Date	Authorised	Date
CT	24/04/24	GRS	24/04/24	RME	24/04/24
Scale	1:2500		Project no.	80/0040/530	
	Drawing no.	GVD.07		Revision	-



REV	DATE	REVISION DESCRIPTION	REV BY	CHECKED	DATE CHD
Status					

INFORMATION ISSUED FOR THE PURPOSE SHOWN ONLY
Gwasanaethau Dylunio Peiraniogol



Engineering Design Services
Adrian Harries B.Eng (Hons), C.Eng, M.I.C.E.
Rheolwr Gwasanaethau Dylunio Proffesiynol
Professional Design Services Manager

Adrian Amgylchedd, Bloc 1, Parc Myrddin, Maun Dewi, Caerfyrddin SA31 1HQ
Environment Department, Block 1, Parc Myrddin, Richmond Terrace, Carmarthen, Carmarthenshire SA31 1HQ






**LLWYBR CYD-DEFFNYDDIO DYFFRYN TYWI
TYWI VALLEY SHARED USE ROUTE**

Tŷ Cynlluniau i'w Darllen ar y cyd â'r Datganiad Breinio Cyffredinol a wnaed gan Gyngor Sir Caerfyrddin ar y degfed diwrnod o Fai Dwy Fil Dau Ddeg a Phedwar
Plans to Be Read in Conjunction with the General Vesting Declaration made by Carmarthenshire County Council on the tenth day of May Two Thousand and Twenty Four

Made By	Date	Checked	Date	Authorised	Date
CT	24/04/24	GRS	24/04/24	RME	24/04/24

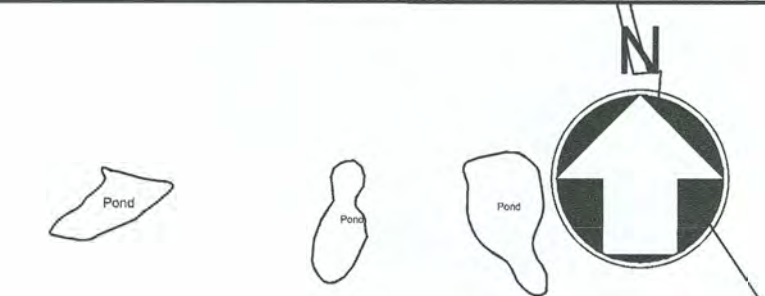
Scale	Project no.	Drawing no.	Revision
1:2500	80/0040/530	GVD.08	-

ALLWEDD / KEY

-  TEITL TITLE
-  HAWDDFRAINT EASEMENT
-  RHIF CAE FIELD NUMBER
-  FFIN CYNGOR TREF A CHYMUNED TOWN AND COMMUNITY BOUNDARY
-  FFYRDD CYHOEDDUS PUBLIC RIGHTS OF WAY



© Hawffraint y Goron a hawliau cronfa ddata 2024 Arolwg Ordnans 100023377
© Crown copyright and database rights 2024 Ordnance Survey 100023377



CYMUNED LLEOL LLANFIHANGEL ABERBYTHYCH
LOCAL COMMUNITY OF LLANFIHANGEL ABERBYTHYCH

CYMUNED LOCAL COM




AM BARRIAD GWIELERTAFLEN 8
CONTINUED ON SHEET 8

AM BARRIAD GWIELERTAFLEN 9
CONTINUED ON SHEET 9

AM BARRIAD GWIELERTAFLEN 9
CONTINUED ON SHEET 9

AM BARRIAD GWIELERTAFLEN 10
CONTINUED ON SHEET 10

© Hawffrant y Goron a hawflau orrolle
ddata 2024 Arolwg Ordnans 100023377
© Crown copyright and database rights
2024 Ordnance Survey 100023377



ALLWEDD / KEY

	TEITL TITLE
	HAWDDFRAINT EASEMENT
	RHIF CAE FIELD NUMBER
	FFIN CYNGOR TREF A CHYMUNED TOWN AND COMMUNITY BOUNDARY
	FFYRDD CYHOEDDUS PUBLIC RIGHTS OF WAY

REV	DATE	REVISION DESCRIPTION	REV BY	CHECKED	DATE CHD
Status					

INFORMATION ISSUED FOR THE PURPOSE SHOWN ONLY
Gwasanaethau Dylunio Peirianegol

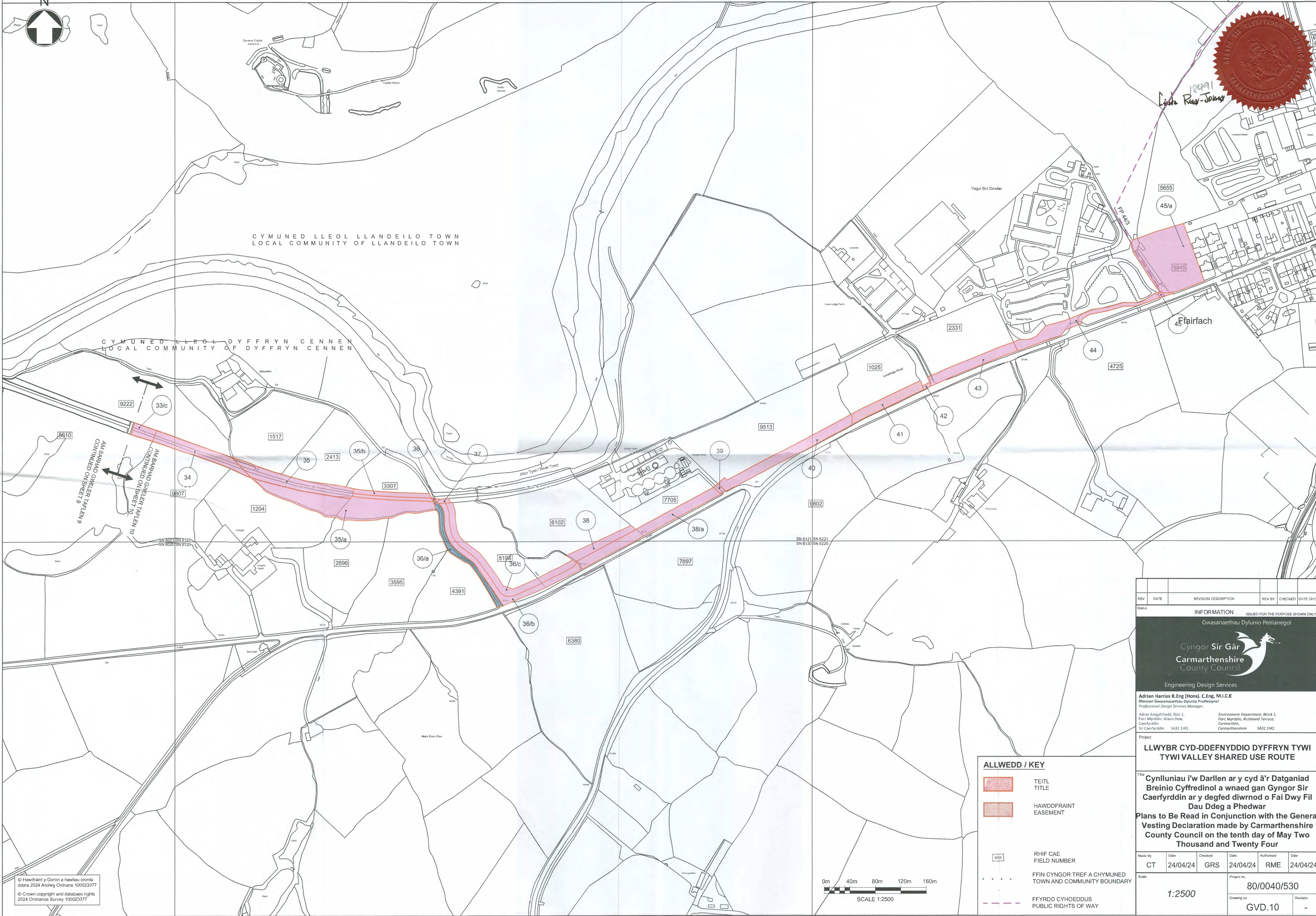
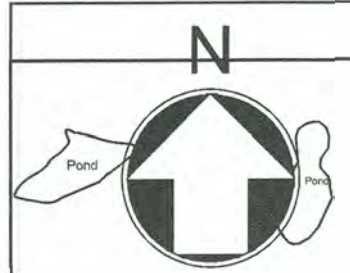
Engineering Design Services

Adrian Harries B.Eng (Hons), C.Eng, M.I.C.E
Rheolwr Gwasanaethau Dylunio Proffesiynol
Professional Design Services Manager,
Adram Amgylchedd, Bloc 1, Environment Department, Block 1,
Parc Myrddin, Wain Daw, Parc Myrddin, Richmond Terrace,
Caerfyrddin Carmarthen, Carmarthen, SA31 1HQ SA31 1HQ

Project
**LLWYBR CYD-DEFFNYDDIO DYFFRYN TYWI
TYWI VALLEY SHARED USE ROUTE**

TiE
**Cynlluniau i'w Darllen ar y cyd â'r Datganiad
Breinio Cyffredinol a wnaed gan Gyngor Sir
Caerfyrddin ar y degfed diwrnod o Fai Dwy Fil
Dau Ddeg a Phedwar**
**Plans to Be Read in Conjunction with the General
Vesting Declaration made by Carmarthenshire
County Council on the tenth day of May Two
Thousand and Twenty Four**

Made By	Date	Checked	Date	Authorised	Date
CT	24/04/24	GRS	24/04/24	RME	24/04/24
Scale	1:2500		Project no.	80/0040/530	
Drawing no.	GVD.09		Revision	-	



CYMUNED LLEOL LLANDEILO TOWN
LOCAL COMMUNITY OF LLANDEILO TOWN

CYMUNED LLEOL DYFFRYN CENNEN
LOCAL COMMUNITY OF DYFFRYN CENNEN

AM BARHAD GWELER TAFLEN 9
CONTINUED ON SHEET 9

AM BARHAD GWELER TAFLEN 10
CONTINUED ON SHEET 10

REV	DATE	REVISION DESCRIPTION	REV BY	CHECKED	DATE CHD
Status					

INFORMATION ISSUED FOR THE PURPOSE SHOWN ONLY
Gwasanaethau Dylunio Peirianegol



Engineering Design Services
Adrian Harries B.Eng (Hons), C.Eng, M.I.C.E
Rheolwr Gwasanaethau Dylunio Proffesiynol
Professional Design Services Manager
Adrian Amgylchedd, Bloc 1, Parc Myrddin, Richmond Terrace, Carmarthen, Carmarthenshire SA31 1HQ

Project
**LLWYBR CYD-DDEFNYDDIO DYFFRYN TYWI
TYWI VALLEY SHARED USE ROUTE**


Title
Cynlluniau i'w Darllen ar y cyd â'r Datganiad Breinio Cyffredinol a wnaed gan Gyngor Sir Caerfyrddin ar y degfed diwrnod o Fai Dwy Fil Dau Ddeg a Phedwar
Plans to Be Read in Conjunction with the General Vesting Declaration made by Carmarthenshire County Council on the tenth day of May Two Thousand and Twenty Four

Made By	Date	Checked	Date	Authorised	Date
CT	24/04/24	GRS	24/04/24	RME	24/04/24

Scale
1:2500
Project no.
80/0040/530
Drawing no.
GVD.10

ALLWEDD / KEY

- TEITL TITLE
- HAWDDFRAINT EASEMENT
- RHIF CAE FIELD NUMBER
- FFIN CYNGOR TREF A CHYMUNED TOWN AND COMMUNITY BOUNDARY
- FFYRDD CYHOEDDUS PUBLIC RIGHTS OF WAY



© Hawffraint y Goron a hawflau cronfa ddata 2024 Arolwg Ordnans 100023377
© Crown copyright and database rights 2024 Ordnance Survey 100023377